

V  
O  
L

0  
2  
3  
6

P  
G

0  
3  
3  
88

**ASSIGNMENT, BILL OF SALE AND CONVEYANCE**

**STATE OF TEXAS** §  
§  
**COUNTIES OF ATASCOSA,** §  
**FRIO, KARNES, LA SALLE,** §  
**AND WILSON** §

THIS ASSIGNMENT, BILL OF SALE AND CONVEYANCE (this “Conveyance”), dated February 28, 2018 but effective as of 7:00 a.m. (local time) on January 1, 2018 (the “Effective Time”), is by and between **CABOT OIL & GAS CORPORATION**, a Delaware corporation, having an address of 840 Gessner Road, Suite 1400, Houston, Texas 77024 (“Assignor”), and **VOG PALO VERDE LP**, a Delaware limited partnership, having an address of c/o Venado Oil & Gas LLC, 13301 Galleria Circle, Suite 300, Austin, Texas 78738 (“Assignee”). Assignor and Assignee are sometimes referred to herein individually as a “Party” and collectively as the “Parties.”

**ARTICLE 1**  
**Conveyance of Assets**

Section 1.1. Conveyance. Assignor, for Ten and No/100 Dollars (\$10.00) and other good and valuable consideration in hand paid by Assignee, the receipt and sufficiency of which consideration are hereby acknowledged and confessed, by these presents does hereby GRANT, BARGAIN, SELL, CONVEY, ASSIGN, TRANSFER, SET OVER AND DELIVER unto Assignee, all of Assignor’s right, title and interest in and to the following described assets and properties, without duplication, except to the extent any of the same constitute an Excluded Asset (as defined herein) (collectively, all such right, title and interest of Assignor, the “Assets”):

(a) All of the Hydrocarbon Interests located in the Target Area (as defined herein) including the undivided interests specified in **Exhibit A** in, to or under the Hydrocarbon Interests specifically described therein (including interests of Assignor in, to or under any Hydrocarbon Interests in, to or under or derived from any lands covered by or subject to any of the Hydrocarbon Interests described in **Exhibit A**, even though such interests of Assignor may be incorrectly described or referred to in, or a description thereof may be omitted from, **Exhibit A**) (collectively, the “Subject Interests”);

(b) All of the lands covered by or subject to the Subject Interests or lands pooled, communitized or unitized therewith (the “Lands”);

(c) All (i) rights with respect to the use and occupancy of the surface of and the subsurface depths under the Lands (insofar, but only insofar, as the same are attributable to the Subject Interests); (ii) rights with respect to any pooled, communitized or unitized acreage by virtue of any Subject Interest being a part thereof (the “Units”); (iii) easements, surface leases, surface use agreements, rights-of-way, servitudes and other real property estates to the extent related to or used in connection with the exploration, development or operation of the Subject Interests, the Wells or the Units, but excluding any such easement, surface lease, surface use agreement, right-of-way, servitude or other real property estate to the extent transfer of same is restricted by Third Party agreement or Law and the necessary consents to transfer are not obtained pursuant to Section 7.1 of the Purchase Agreement; (iv) wells (including all oil, gas, water, CO2, disposal or injection wells) located on any of the Lands, including those set forth in Part II of Exhibit A (the “Wells”); (v) Permits to the extent used in connection with the ownership or operation of the Subject Interests, Wells or Units, but excluding any such Permit to the extent transfer, reissuance or assignment of same is restricted by Law; and (vi) tangible personal property, equipment, fixtures and improvements (including all saltwater disposal facilities, gathering systems, well heads, pumping units, flow lines, casing, sucker rods, tubing, pumps, motors, gauges, valves, heaters, treaters, water lines, vessels, tanks, tank batteries, boilers, separators, treating equipment, compressors, SCADA and wellhead communication systems, other equipment, automation systems including meters and related telemetry on wells, power lines, telephone and communication lines and other appurtenances owned in connection with drilling and completing wells and the production, gathering, treating, storing, transporting or marketing of Hydrocarbons from the Wells), in each case, either located on the Lands or primarily relating to the ownership or operation of the other Assets, but excluding any such tangible personal property, equipment, fixture or improvement to the extent transfer of same is restricted by Third Party agreement or Law and the necessary consents to transfer are not obtained pursuant to Section 7.1 of the Purchase Agreement (the “Personal Property”);

(d) All Applicable Contracts, including those set forth on Schedule 4.1(h) of the Purchase Agreement, but excluding any such Applicable Contract to the extent transfer of same is restricted by Third Party agreement or Law and the necessary consents to transfer are not obtained pursuant to Section 7.1 of the Purchase Agreement;

(e) All field offices used in connection with the other Assets, but excluding any such field office to the extent transfer of same is restricted by Third Party agreement or Law and the necessary consents to transfer are not obtained pursuant to Section 7.1 of the Purchase Agreement;

(f) Except to the extent transfer thereof is restricted by Third Party agreement or Law and the necessary consents to transfer are not obtained pursuant to Section 7.1 of the Purchase Agreement, all geophysical and other seismic and related technical data and information relating to the Assets;

(g) Except to the extent transfer thereof is restricted by Third Party agreement or Law and the necessary consents to transfer are not obtained pursuant to Section 7.1 of the Purchase Agreement, all of Assignor’s and its Affiliates’ lease files, title files (including title opinions, abstracts of title and title curative correspondence), well files, drilling reports and land files, environmental files, regulatory files, plats, surveys, ownership maps, geologic maps, cross-

NOV 03 2009 10 33 AM

sections, electric logs, well schematics, mud logs, cores, core analyses, production data, pressure data, decline and production curves, geological data and reports, proprietary seismic data, division of interest files and decks, joint interest billing files and decks, division order files, Asset Tax records and marketing files, in each case, (i) relating to the Subject Interests or the ownership, use, maintenance or operation of the other Assets and (ii) in Assignor's or any of its Affiliates' actual possession or control (the "Records");

(h) All (i) Hydrocarbons produced from and to the extent attributable to the Subject Interests, the Wells or the Units with respect to all periods subsequent to the Effective Time and (ii) proceeds from or of such Hydrocarbons; and

(i) All rights, claims and causes of action against Third Parties (including, without limitation, (i) subject to Section 8.10 of the Purchase Agreement, under any policy or agreement of insurance, (ii) subject to Section 8.10 of the Purchase Agreement, to any insurance or condemnation proceeds or awards or (iii) rights of set-off or refunds) of Assignor or its Affiliates; in each case, to the extent, and only to the extent, related to the Assumed Liabilities.

Section 1.2. Excluded Assets. Notwithstanding anything to the contrary contained in this Conveyance or in the Purchase Agreement, the Assets shall not include, and there is excepted, reserved and excluded from this Conveyance, the following, without duplication (collectively, the "Excluded Assets"):

(a) Copies of all Records;

(b) All deposits, cash, checks, funds and accounts receivable attributable to the Assets with respect to any period prior to the Effective Time;

(c) All (i) Hydrocarbons produced from or attributable to the Subject Interests, Wells or Units with respect to all periods prior to the Effective Time, (ii) Hydrocarbons attributable to the Subject Interests, Wells or Units which, at the Effective Time, are in storage, within processing plants, in pipelines or otherwise held in inventory and (iii) proceeds from or of such Hydrocarbons; in each case, except to the extent Assignor has received proceeds from the sale of such Hydrocarbons or for which credit was given in the determination of Net Cash Flow pursuant to Section 3.3 of the Purchase Agreement, as adjusted pursuant to Section 3.4 of the Purchase Agreement;

(d) All receivables and cash proceeds which were expressly taken into account and for which credit was given in the determination of Net Cash Flow pursuant to Section 3.3 of the Purchase Agreement, as adjusted pursuant to Section 3.4 of the Purchase Agreement;

(e) Claims of Assignor for refund of, credit attributable to, or loss carry forwards with respect to (i) Taxes attributable to any period prior to the Effective Time or (ii) any Taxes attributable to the Excluded Assets;

(f) All corporate, financial, Tax and legal records of Assignor, in each case, other than the Records;

(g) All rights, titles, interests and claims of Assignor or any Affiliate of Assignor with respect to the Assets (i) subject to Section 8.10 of the Purchase Agreement, under any policy or agreement of insurance, (ii) under any bond or (iii) subject to Section 8.10 of the Purchase Agreement, to any insurance or condemnation proceeds or awards (to the extent such insurance or condemnation proceeds or awards relate to events occurring prior to the Effective Time; except, with respect to clauses (i) and (iii), to the extent attributable to any Assumed Liabilities);

(h) Other than the Personal Property, all computer or communications software or intellectual property (including tapes, data, and program documentation and all tangible manifestations and technical information relating thereto, but excluding electronic files, records and data included within the definition of the term "Records") owned, licensed, or used by Assignor;

(i) Any logo, service mark, copyright, trade name or trademark of or associated with Assignor or any Affiliate of Assignor or any business of Assignor or of any Affiliate of Assignor;

(j) All rights, titles, and interests of Assignor or any Affiliate of Assignor in and to all cars, trucks, trailers and all other rolling stock;

(k) Any Hedge Contracts of Assignor or any of its Affiliates;

(l) Other than the master services agreements described in **Exhibit B**, all master service agreements and similar Contracts;

(m) All documents and instruments of Assignor that may be protected by an attorney-client privilege (other than title opinions and environmental reports or evaluations), including, for the avoidance of doubt, any that would constitute Records but for the inclusion of this clause (m); and

(n) All rights, interests, assets and properties described in **Exhibit C**.

TO HAVE AND TO HOLD the Assets, together with all and singular the rights and appurtenances thereunto in anywise belonging, unto Assignee, its successors and assigns, forever; subject, however, to the terms and conditions of this Conveyance.

## ARTICLE 2

### **Special Warranty of Title; Disclaimers; Assumption**

Section 2.1. **Special Warranty of Title; Subrogation.** Assignor does hereby bind itself, its successors and assigns, to warrant and forever defend all and singular Defensible Title to the Property Subdivisions to which a positive value is allocated in Part II of the Property Schedule unto Assignee, against every person whomsoever lawfully claiming or to claim the same or any part thereof, by, through or under Assignor, but not otherwise; *provided, however*, that in no event shall such special warranty of title extend to Title Defects of which Assignee had Knowledge on or prior to the expiration of the Examination Period. Assignee is hereby specifically assigned, and subrogated to, all warranties of title which Assignor or its Affiliates may have from predecessors-in-interest (other than Assignor or any Affiliate of Assignor) to the

V  
L  
0  
2  
3  
P  
G  
0  
3  
4  
1

extent applicable with respect to the Assets and to the extent Assignor or such Affiliates may legally assign such rights and grant such subrogation.

Section 2.2 Disclaimers.

(a) EXCEPT AS AND TO THE LIMITED EXTENT EXPRESSLY SET FORTH IN THIS CONVEYANCE OR IN SECTION 4.1 OF THE PURCHASE AGREEMENT (OR AS CONFIRMED IN THE CERTIFICATE DELIVERED BY ASSIGNOR AT CLOSING PURSUANT TO SECTION 10.2(b) OF THE PURCHASE AGREEMENT), (i) ASSIGNOR DOES NOT MAKE ANY REPRESENTATIONS OR WARRANTIES, EXPRESS, STATUTORY, IMPLIED OR OTHERWISE, AND (ii) ASSIGNOR EXPRESSLY DISCLAIMS ALL LIABILITY AND RESPONSIBILITY FOR ANY REPRESENTATION, WARRANTY, STATEMENT OR INFORMATION MADE OR COMMUNICATED (ORALLY OR IN WRITING) TO ASSIGNEE OR ANY OF ITS AFFILIATES, EMPLOYEES, AGENTS, CONSULTANTS OR OTHER REPRESENTATIVES (INCLUDING, ANY OPINION, INFORMATION, PROJECTION OR ADVICE THAT MAY HAVE BEEN PROVIDED TO ASSIGNEE BY ANY OFFICER, DIRECTOR, EMPLOYEE, AGENT, CONSULTANT, ADVISOR OR OTHER REPRESENTATIVE OF ASSIGNOR OR ANY OF ITS RESPECTIVE AFFILIATES).

(b) EXCEPT AS AND TO THE LIMITED EXTENT EXPRESSLY REPRESENTED OTHERWISE IN THIS CONVEYANCE OR IN SECTION 4.1 OF THE PURCHASE AGREEMENT (OR AS CONFIRMED IN THE CERTIFICATE DELIVERED BY ASSIGNOR AT CLOSING PURSUANT TO SECTION 10.2(b) OF THE PURCHASE AGREEMENT), AND WITHOUT LIMITING THE GENERALITY OF THE FOREGOING, ASSIGNOR EXPRESSLY DISCLAIMS ANY REPRESENTATION OR WARRANTY, EXPRESS, STATUTORY, IMPLIED OR OTHERWISE, AS TO (i) TITLE TO ANY OF THE ASSETS, (ii) THE CONTENTS, CHARACTER OR NATURE OF ANY REPORT OF ANY PETROLEUM ENGINEERING CONSULTANT OR ANY ENGINEERING, GEOLOGICAL OR SEISMIC DATA OR INTERPRETATION, RELATING TO THE ASSETS, (iii) THE QUANTITY, QUALITY OR RECOVERABILITY OF OIL, GAS OR OTHER HYDROCARBONS IN OR FROM THE ASSETS, (iv) ANY ESTIMATES OF THE VALUE OF THE ASSETS OR FUTURE REVENUES GENERATED BY THE ASSETS, (v) THE PRODUCTION OF OIL, GAS AND OTHER HYDROCARBONS FROM THE ASSETS, (vi) THE MAINTENANCE, REPAIR, CONDITION, QUALITY, SUITABILITY, DESIGN OR MARKETABILITY OF THE ASSETS, (vii) THE CONTENT, CHARACTER OR NATURE OF ANY INFORMATION MEMORANDUM, REPORTS, BROCHURES, CHARTS OR STATEMENTS PREPARED BY ASSIGNOR OR THIRD PARTIES WITH RESPECT TO THE ASSETS, (viii) ANY OTHER MATERIALS OR INFORMATION THAT MAY HAVE BEEN MADE AVAILABLE TO ASSIGNEE OR ITS AFFILIATES OR ITS OR THEIR EMPLOYEES, AGENTS, CONSULTANTS, ADVISORS OR OTHER REPRESENTATIVES IN CONNECTION WITH THE TRANSACTIONS CONTEMPLATED BY THIS AGREEMENT OR ANY DISCUSSION OR PRESENTATION RELATING THERETO AND (ix) ANY IMPLIED OR EXPRESS WARRANTY OF FREEDOM FROM PATENT OR TRADEMARK INFRINGEMENT. EXCEPT AS AND TO THE LIMITED EXTENT EXPRESSLY REPRESENTED OTHERWISE IN THIS CONVEYANCE OR IN SECTION 4.1 OF THE PURCHASE AGREEMENT (OR AS CONFIRMED IN THE CERTIFICATE

V  
O  
L

0  
2  
3  
6

P  
G

0  
3  
4  
2

DELIVERED BY ASSIGNOR AT CLOSING PURSUANT TO SECTION 10.2(b) OF THE PURCHASE AGREEMENT), ASSIGNOR FURTHER DISCLAIMS ANY REPRESENTATION OR WARRANTY, EXPRESS, STATUTORY OR IMPLIED, OF MERCHANTABILITY, FREEDOM FROM LATENT VICES OR DEFECTS, FITNESS FOR A PARTICULAR PURPOSE OR CONFORMITY TO MODELS OR SAMPLES OF MATERIALS OF ANY OF THE ASSETS, RIGHTS OF A PURCHASER UNDER APPROPRIATE STATUTES TO CLAIM DIMINUTION OF CONSIDERATION OR RETURN OF THE PURCHASE PRICE, IT BEING EXPRESSLY UNDERSTOOD AND AGREED BY THE PARTIES THAT ASSIGNEE SHALL BE DEEMED TO BE OBTAINING THE ASSETS IN THEIR PRESENT STATUS, CONDITION AND STATE OF REPAIR, "AS IS" AND "WHERE IS" WITH ALL FAULTS OR DEFECTS (KNOWN OR UNKNOWN, LATENT, DISCOVERABLE OR UNDISCOVERABLE), AND THAT ASSIGNEE HAS MADE OR CAUSED TO BE MADE SUCH INSPECTIONS OF THE ASSETS AS ASSIGNEE DEEMS APPROPRIATE.

(c) EXCEPT AS AND TO THE LIMITED EXTENT EXPRESSLY REPRESENTED OTHERWISE IN SECTIONS 4.1(j)(i) AND (ii) AND 4.1(l) OF THE PURCHASE AGREEMENT (OR, WITH RESPECT TO THE REPRESENTATIONS AND WARRANTIES SET FORTH IN SUCH SECTIONS 4.1(j)(i) AND (ii) AND 4.1(l) OF THE PURCHASE AGREEMENT, AS CONFIRMED IN THE CERTIFICATE DELIVERED BY ASSIGNOR AT CLOSING PURSUANT TO SECTION 10.2(b) OF THE PURCHASE AGREEMENT), ASSIGNOR HAS NOT AND WILL NOT MAKE ANY REPRESENTATION OR WARRANTY REGARDING ANY MATTER OR CIRCUMSTANCE RELATING TO ENVIRONMENTAL LAWS, THE RELEASE OF HAZARDOUS SUBSTANCES INTO THE ENVIRONMENT OR THE PROTECTION OF HUMAN HEALTH, SAFETY, NATURAL RESOURCES OR THE ENVIRONMENT, OR ANY OTHER ENVIRONMENTAL CONDITION OF THE ASSETS, AND NOTHING IN THIS AGREEMENT OR OTHERWISE SHALL BE CONSTRUED AS SUCH A REPRESENTATION OR WARRANTY, AND SUBJECT TO ASSIGNEE'S LIMITED RIGHTS AS EXPRESSLY SPECIFIED IN THIS AGREEMENT FOR ENVIRONMENTAL DEFECTS PROPERLY ASSERTED BY ASSIGNEE UNDER SECTION 6.7(a) OF THE PURCHASE AGREEMENT OR FOR A BREACH OF ASSIGNOR'S REPRESENTATIONS AND WARRANTIES SET FORTH IN SECTIONS 4.1(j)(i) AND (ii) AND 4.1(l) OF THE PURCHASE AGREEMENT (OR, WITH RESPECT TO THE REPRESENTATIONS AND WARRANTIES SET FORTH IN SUCH SECTIONS 4.1(j)(i) AND (ii) AND 4.1(l) OF THE PURCHASE AGREEMENT, AS CONFIRMED IN THE CERTIFICATE DELIVERED BY ASSIGNOR AT CLOSING PURSUANT TO SECTION 10.2(b) OF THE PURCHASE AGREEMENT), ASSIGNEE SHALL BE DEEMED TO BE OBTAINING THE ASSETS "AS IS" AND "WHERE IS" WITH ALL FAULTS FOR PURPOSES OF THEIR ENVIRONMENTAL CONDITION AND THAT ASSIGNEE HAS MADE OR CAUSED TO BE MADE SUCH ENVIRONMENTAL INSPECTIONS OF THE ASSETS AS ASSIGNEE DEEMS APPROPRIATE.

Section 2.3. Assumption. Assignee hereby assumes and agrees to pay, perform, fulfill, be bound by and discharge all Assumed Liabilities, subject to the terms and conditions of the Purchase Agreement.

V  
O  
L  
  
0  
2  
3  
6

P  
G  
  
0  
3  
4  
3

**ARTICLE 3**  
**Miscellaneous**

Section 3.1. Further Assurances. Assignor and Assignee each agrees that, from time to time, each of them will execute, acknowledge and deliver or cause their respective Affiliates to execute, acknowledge and deliver such further instruments of conveyance and transfer and take such other action as may be necessary to carry out the purposes and intents of this Conveyance

Section 3.2. Certain Defined Terms. For purposes of this Conveyance, the term (i) “Property Subdivision” means each Well described or referenced in Part II of **Exhibit A** attached hereto or Well Location described or referenced in Part II of the Property Schedule, *provided, however,* that with respect to each such Well, such Property Subdivision shall be limited to such Well insofar, but only insofar, as it covers the Target Formation applicable thereto as shown in Part II of **Exhibit A** attached hereto and (ii) “Target Area” means the area as set forth in **Exhibit A-1** attached hereto.

Section 3.3. Purchase Agreement. This Conveyance is expressly subject to the terms and conditions of that certain Purchase and Sale Agreement dated December 19, 2017, by and between Assignor, as “Seller”, and Assignee, as “Buyer” (the “Purchase Agreement”). Any capitalized term used but not otherwise defined herein shall have the meaning ascribed to such term in the Purchase Agreement. If there is a conflict between the terms of this Conveyance and the Purchase Agreement, the terms of the Purchase Agreement shall control.

Section 3.4. Successors and Assigns. This Conveyance shall bind and inure to the benefit of the Parties and their respective successors and assigns.

Section 3.5. Captions. The captions in this Conveyance are for convenience only and shall not be considered a part of or affect the construction or interpretation of any provision of this Conveyance. Except to the extent otherwise stated in this Conveyance, references to “Articles” and “Sections” are to Articles and Sections of this Conveyance, and references to “Exhibits” are to Exhibits attached to this Conveyance, which are made a part hereof for all purposes.

Section 3.6 Governing Law; Jurisdiction.

(a) **THIS CONVEYANCE AND ANY DISPUTES OR CLAIMS HEREUNDER SHALL BE GOVERNED BY AND CONSTRUED IN ACCORDANCE WITH THE LAWS OF THE STATE OF TEXAS WITHOUT REGARD TO THE LAWS THAT MIGHT BE APPLICABLE UNDER CONFLICTS OF LAWS PRINCIPLES.**

(b) The Parties agree that the appropriate, exclusive and convenient forum for any disputes between the Parties arising out of this Conveyance or the transactions contemplated hereby shall be in any state or federal court in Houston, Texas, and each of the Parties irrevocably submits to the jurisdiction of such courts solely in respect of any legal proceeding arising out of or related to this Conveyance. The Parties further agree that the Parties shall not bring suit with respect to any disputes arising out of this Agreement or the transactions contemplated hereby in any court or jurisdiction other than the above specified courts; *provided,*

V  
O  
L  
  
0  
2  
3  
6  
  
P  
G  
  
0  
3  
4  
4

however, that the foregoing shall not limit the rights of the Parties to obtain execution of judgment in any other jurisdiction. The Parties further agree, to the extent permitted by Law, that a final and unappealable judgment against a Party in any action or proceeding contemplated above shall be conclusive and may be enforced in any other jurisdiction within or outside the United States by suit on the judgment, a certified copy of which shall be conclusive evidence of the fact and amount of such judgment. Except to the extent that a different determination or finding is mandated due to the Law being that of a different jurisdiction, the Parties agree that all judicial determinations or findings by a state or federal court in Houston, Texas, with respect to any matter under this Conveyance shall be binding.

(c) To the extent that either Party has or hereafter may acquire any immunity from jurisdiction of any court or from any legal process (whether through service or notice, attachment prior to judgment, attachment in aid of execution, execution or otherwise) with respect to itself or its property, each such Party hereby irrevocably (i) waives such immunity in respect of its obligations with respect to this Conveyance and (ii) submits to the personal jurisdiction of any court described in Section 3.6(b).

**(d) THE PARTIES AGREE THAT THEY HEREBY IRREVOCABLY WAIVE THE RIGHT TO TRIAL BY JURY IN ANY ACTION TO ENFORCE OR INTERPRET THE PROVISIONS OF THIS CONVEYANCE.**

Section 3.7. Interpretation. It is expressly agreed by the Parties that this Conveyance shall not be construed against any Party, and no consideration shall be given or presumption made, on the basis of who drafted this Conveyance or any provision hereof or who supplied the form of this Conveyance. Each Party agrees that this Conveyance has been purposefully drawn and correctly reflects its understanding of the transactions contemplated by this Conveyance and, therefore, waives the application of any Law providing that ambiguities in an agreement or other document will be construed against the party drafting such agreement or document. In construing this Conveyance, the headings and titles herein are for convenience only and shall have no significance in the interpretation hereof.

Section 3.8. Counterparts. This Conveyance may be executed in counterparts, each of which shall be deemed an original instrument, but all such counterparts together shall constitute but one instrument; *provided, however*, that to facilitate recording or filing of this Conveyance, each recorded or filed counterpart may contain only a portion of **Exhibit A** as provided in Section 3.9.

Section 3.9. Recordation. To facilitate recordation or filing of this Conveyance, each counterpart filed with a county or state agency or office may contain only those portions of **Exhibit A** that describe property under the jurisdiction of that agency or office. Such counterparts shall, when taken and read together, constitute a single conveyance of the Assets described herein or therein, notwithstanding any duplicate descriptions of the Assets that may be contained in such counterparts. A complete counterpart of this Conveyance containing a full description of all of the Assets is available for review at Assignee's address listed in the preamble to this Conveyance.

[SIGNATURE AND ACKNOWLEDGMENT PAGES FOLLOW]



IN WITNESS WHEREOF, Assignor and Assignee have caused this Conveyance to be executed on the dates of their respective acknowledgments set forth below, to be effective as of the Effective Time.

**ASSIGNOR:**

**CABOT OIL & GAS CORPORATION**

By: 

Todd Liebl  
Senior Vice President,  
Land and Business Development

V  
O  
L

0  
2  
3  
6

P  
G


0  
3  
4  
6

IN WITNESS WHEREOF, Assignor and Assignee have caused this Conveyance to be executed on the dates of their respective acknowledgments set forth below, to be effective as of the Effective Time.

**ASSIGNEE:**

**VOG PALO VERDE LP**

By: VOG Palo Verde GP LLC, its general partner

By:   
R. Scott Garrick  
Chief Executive Officer

V  
O  
L

0  
2  
3  
6

P  
G

0  
3  
4  
7


STATE OF TEXAS

§  
§  
§

COUNTY OF HARRIS

This instrument was acknowledged before me on this 27th day of February, 2018, by Todd Liebl, Senior Vice President, Land and Business Development of Cabot Oil & Gas Corporation, a Delaware corporation, on behalf of said corporation.

(SEAL)



*Helene L. Wood*  
 \_\_\_\_\_  
 Notary Public, State of Texas

V  
O  
L

0  
2  
3  
6

P  
G

0  
3  
4  
8

STATE OF TEXAS

§  
§  
§

COUNTY OF TRAVIS

This instrument was acknowledged before me on this 28 day of February, 2018, by R. Scott Garrick, Chief Executive Officer of VOG Palo Verde GP LLC, the general partner of VOG Palo Verde LP, a Delaware limited partnership, on behalf of said limited partnership.

(SEAL)

*Haylie Burke*  
\_\_\_\_\_  
Notary Public, State of Texas



V  
O  
L  
U  
N  
T  
A  
R  
Y  
P  
U  
B  
L  
I  
C  
O  
F  
F  
I  
C  
E  
R

**EXHIBIT A**

**Attached to and made a part of that certain  
Assignment, Bill of Sale and Conveyance  
dated as of February 28, 2018, by and between  
Cabot Oil & Gas Corporation, as “Assignor”, and  
VOG Palo Verde LP, as “Assignee”**

PROPERTY SCHEDULE

See attached.

V  
O  
L

0  
2  
3  
6

P  
G

0  
3  
5  
0

**EXHIBIT A**

Attached to and made part of that certain  
Assignment, Bill of Sale and Conveyance  
dated as of February 28, 2018, by and between  
Cabot Oil & Gas Corporation, as "Assignor", and  
VOG Palo Verde LP, as "Asignee"

Property Schedule  
Part I

Oil and Gas Leases										
FILE NUMBER	LESSOR	LESSEE	LEASE DATE	BOOK	PAGE	RECEPTION	COUNTY	STATE	PROSPECT	
42-0004918	POL-MOR MEAT CO, INC	DAN A HUGHES COMPANY, LP	6/16/2009			106582	ATASCOSA	TX	PRESIDIO	
42-0004939	HAVERLAH, GERTRUDE TAUSCH	DAN A HUGHES COMPANY, LP	6/16/2009			107682	ATASCOSA	TX	PRESIDIO	
42-0005941	JENDRUSCH, LEROY D	THOMAS W SCHLEIER	3/9/2010			111766	ATASCOSA	TX	PRESIDIO	
42-0005942	A SWIERC, DORIS	THOMAS W SCHLEIER	12/3/2009			111764	ATASCOSA	TX	PRESIDIO	
42-0005952	G BRADY, MARTHA K	CABOT OIL & GAS CORPORATION	5/28/2010			115864	ATASCOSA	TX	BUCKHORN	
42-0005952	H BRINKLEY, MARGARET K	CABOT OIL & GAS CORPORATION	5/28/2010			117668	ATASCOSA	TX	BUCKHORN	
42-0005952	I FLOWERS, IRIS FERN	CABOT OIL & GAS CORPORATION	6/24/2010			115865	ATASCOSA	TX	BUCKHORN	
42-0005960	POTH, ALFREDA	THOMAS W SCHLEIER	10/22/2009			109965	ATASCOSA	TX	PRESIDIO	
42-0005961	ALBERT, WILLIAM F, ET UX	THOMAS W SCHLEIER	10/19/2009			109956	ATASCOSA	TX	PRESIDIO	
42-0005962	SMITH, GUY R, ET UX	THOMAS W SCHLEIER	10/26/2009			109963	ATASCOSA	TX	PRESIDIO	
42-0005963	CARNES, JOHN ECKFORD, ET AL	THOMAS W SCHLEIER	10/22/2009			109952	ATASCOSA	TX	PRESIDIO	
42-0005964	CARNES, EVANGELINE	THOMAS W SCHLEIER	10/22/2009			109954	ATASCOSA	TX	PRESIDIO	
42-0005966	GUEVARA, MARGARITO F	THOMAS W SCHLEIER	10/22/2009			109948	ATASCOSA	TX	PRESIDIO	
42-0005967	TOMAN, MILAM P, ET AL	THOMAS W SCHLEIER	10/5/2009			109959	ATASCOSA	TX	PRESIDIO	
42-0005968	TOMAN, MILAM P	THOMAS W SCHLEIER	9/28/2009			109961	ATASCOSA	TX	PRESIDIO	
42-0005969	TOMAN, MILAM P, ET AL	THOMAS W SCHLEIER	10/5/2009			109960	ATASCOSA	TX	PRESIDIO	
42-0005970	T 5 TOMAN BROTHERS, LTD	THOMAS W SCHLEIER	8/24/2009			109962	ATASCOSA	TX	PRESIDIO	
42-0005971	NOWOTNY, ARLO, ET UX	THOMAS W SCHLEIER	9/25/2009			109968	ATASCOSA	TX	PRESIDIO	
42-0005972	CARNES, MICHAEL PHLEMON, ET AL	THOMAS W SCHLEIER	10/22/2009			109950	ATASCOSA	TX	PRESIDIO	
42-0005973	OWENS, RAYMOND F, JR, ET AL	THOMAS W SCHLEIER	10/22/2009			109967	ATASCOSA	TX	PRESIDIO	
42-0005974	SCHUBLE, ELIZABETH SMITH	CABOT OIL & GAS CORPORATION	11/23/2009			109969	ATASCOSA	TX	PRESIDIO	
42-0005975	A JENDRUSCH, FABIAN L, ET UX	THOMAS W SCHLEIER	12/8/2009			109947	ATASCOSA	TX	PRESIDIO	
42-0005975	B JENDRUSCH, GERY C, ET UX	THOMAS W SCHLEIER	12/8/2009			109946	ATASCOSA	TX	PRESIDIO	
42-0005976	A MANSFIELD, CHARLES T, ET UX	THOMAS W SCHLEIER	11/30/2009			109945	ATASCOSA	TX	PRESIDIO	
42-0005976	B MANSFIELD, JAMES W, ET UX	THOMAS W SCHLEIER	11/30/2009			109944	ATASCOSA	TX	PRESIDIO	
42-0005976	C BISHOP, JANIE MANSFIELD, ET VIR	THOMAS W SCHLEIER	11/30/2009			109955	ATASCOSA	TX	PRESIDIO	
42-0005976	D CALLAHAN, MICHAEL J, JR, ET UX	THOMAS W SCHLEIER	4/20/2010			112231	ATASCOSA	TX	PRESIDIO	
42-0005976	E SHEARRER, IMA MONICA	MITCHELL PETROLEUM LAND SERVICES, INC	7/9/2009			108545	ATASCOSA	TX	PRESIDIO	
42-0005977	A WHITENER, JANICE PIATEK	THOMAS W SCHLEIER	8/24/2009			109958	ATASCOSA	TX	PRESIDIO	
42-0005977	B BARNES, MARSHA PIATEK	THOMAS W SCHLEIER	8/24/2009			109957	ATASCOSA	TX	PRESIDIO	
42-0005977	C PIATEK, STANLEY J, JR	THOMAS W SCHLEIER	8/24/2009			109966	ATASCOSA	TX	PRESIDIO	
42-0005977	D CRABB, JUDY PIATEK	THOMAS W SCHLEIER	8/24/2009			109949	ATASCOSA	TX	PRESIDIO	
42-0005980	A STANLEY, ROBERT L, ET AL	THOMAS W SCHLEIER	10/22/2009			109964	ATASCOSA	TX	PRESIDIO	
42-0005980	B MCCOLLUM, ROBERT H	ALVIN M BARRETT & ASSOCIATES INC	7/5/2009			107058	ATASCOSA	TX	PRESIDIO	
42-0005981	A CARNES, ROBERT WEBB, SR, ESTATE, ET AL	THOMAS W SCHLEIER	10/22/2009			109951	ATASCOSA	TX	PRESIDIO	
42-0005982	MILBURN, MALCOLM AND BERYL, FAMILY LP	THOMAS W SCHLEIER	2/9/2010			111048	ATASCOSA	TX	PRESIDIO	
42-0005984	POTH, ALFREDA CARNES	THOMAS W SCHLEIER	10/22/2009			110431	ATASCOSA	TX	PRESIDIO	
42-0006050	A GM AG	DOUBLE EAGLE DEVELOPMENT LLC	9/12/2011			124738	ATASCOSA	TX	PRESIDIO	

FILE NUMBER		LESSOR	LESSEE	LEASE DATE	BOOK	PAGE	RECEPTION	COUNTY	STATE	PROSPECT
42-0006050	B	WILSON, JAMES	ENERGY & EXPLORATION PARTNERS, LLC	4/21/2010			112598	ATASCOSA	TX	PRESIDIO
42-0006050	C	PERRY, RICHARD DOYLE, ET UX	ENERGY & EXPLORATION PARTNERS, LLC	11/21/2010			119583	ATASCOSA	TX	PRESIDIO
42-0006050	D	SCHULZ, ROGER BRUCE, ET UX	ENERGY & EXPLORATION PARTNERS, LLC	3/8/2011			120119	ATASCOSA	TX	PRESIDIO
42-0006052		RED CREST TRUST	EOG RESOURCES, INC	7/25/2013			144830	ATASCOSA	TX	PRESIDIO
42-0006053	A	HOUSTON, WILLIAM G, ESTATE	EOG RESOURCES, INC	9/2/2010			116438	ATASCOSA	TX	PRESIDIO
42-0006053	B	NOURSE, ANITA STARR JONES	EOG RESOURCES, INC	9/27/2010			116838	ATASCOSA	TX	PRESIDIO
42-0006053	C	HOUSTON, GRACE W	EOG RESOURCES, INC	9/16/2010			119000	ATASCOSA	TX	PRESIDIO
42-0006053	D	DORBANDT, KENNETH THOMAS	EOG RESOURCES, INC	11/1/2011			129326	ATASCOSA	TX	PRESIDIO
42-0006053	E	MELTON FAMILY REVOCABLE TRUST	EOG RESOURCES, INC	11/3/2011			139029	ATASCOSA	TX	PRESIDIO
42-0006053	F	HOUSTON, TIMOTHY W	EOG RESOURCES, INC	7/17/2013			144752	ATASCOSA	TX	PRESIDIO
42-0006053	G	SPIERS, CHRISTINE HOUSTON	EOG RESOURCES, INC	7/17/2013			144753	ATASCOSA	TX	PRESIDIO
42-0006053	I	URSULINE ACADEMY OF SAN ANTONIO	EOG RESOURCES, INC	8/7/2013			144923	ATASCOSA	TX	PRESIDIO
42-0006053	J	HOUSTON, KATHLEEN JANICE	EOG RESOURCES, INC	7/17/2013			146778	ATASCOSA	TX	PRESIDIO
42-0006053	K	HOUSTON, STEPHEN DOUGLAS	EOG RESOURCES, INC	7/17/2013			146777	ATASCOSA	TX	PRESIDIO
42-0006058		BROSAM, LUCAS T	ENERGY & EXPLORATION PARTNERS, LLC	3/23/2011			120474	ATASCOSA	TX	PRESIDIO
42-0006079		LASHLEY, REGINA, ET AL	EOG RESOURCES, INC	9/10/2011			130818	ATASCOSA	TX	PRESIDIO
42-0006081		BIG BROTHERS BIG SISTERS	EOG RESOURCES, INC	12/10/2010			119109	ATASCOSA	TX	PRESIDIO
42-0006144	A	SKINNER, RANDY WAYNE, ET AL	EOG RESOURCES, INC	6/9/2009			108611	ATASCOSA	TX	PRESIDIO
42-0006145		HOWELL, BOBBY R, ET UX	MITCHELL PETROLEUM LAND SERVICES, INC	7/28/2009			107645	ATASCOSA	TX	PRESIDIO
42-0006146		STROMAN, KENNON L	MITCHELL PETROLEUM LAND SERVICES, INC	5/18/2009			106268	ATASCOSA	TX	PRESIDIO
42-0006147		ALBERT, CALVIN	MITCHELL PETROLEUM LAND SERVICES, INC	6/25/2009			107642	ATASCOSA	TX	PRESIDIO
42-0006148		CAMPBELL, GERALDINE	MITCHELL PETROLEUM LAND SERVICES, INC	5/22/2009			106274	ATASCOSA	TX	PRESIDIO
42-0006149		HOSEK, VICTOR, ET UX	MITCHELL PETROLEUM LAND SERVICES, INC	6/16/2009			107650	ATASCOSA	TX	PRESIDIO
42-0006151	A	VANDERWEIDE, SAM W	MITCHELL PETROLEUM LAND SERVICES, INC	10/2/2009			110427	ATASCOSA	TX	PRESIDIO
42-0006151	B	AUSMUS, NORMA	MITCHELL PETROLEUM LAND SERVICES, INC	10/2/2009			110835	ATASCOSA	TX	PRESIDIO
42-0006151	C	TEAS, SAM W, ET AL	MITCHELL PETROLEUM LAND SERVICES, INC	10/1/2009			110426	ATASCOSA	TX	PRESIDIO
42-0006151	D	RAABE, MARY, ET AL	MITCHELL PETROLEUM LAND SERVICES, INC	8/6/2009			110910	ATASCOSA	TX	PRESIDIO
42-0006151	E	DRAGON, FRANK ANTON, ET UX	MITCHELL PETROLEUM LAND SERVICES, INC	5/29/2009			107802	ATASCOSA	TX	PRESIDIO
42-0006151	F	BRYSCH, DAVID, ET UX	MITCHELL PETROLEUM LAND SERVICES, INC	6/15/2009			107801	ATASCOSA	TX	PRESIDIO
42-0006151	G	XL TEXAS MINERAL TRUST	EOG RESOURCES, INC	7/15/2013			144792	ATASCOSA	TX	PRESIDIO
42-0006152		LAWSON, GORDON, ET AL	MITCHELL PETROLEUM LAND SERVICES, INC	6/26/2009			107640	ATASCOSA	TX	PRESIDIO
42-0006153		GOTTHARDT, MATTHEW WILLIAM	MITCHELL PETROLEUM LAND SERVICES, INC	5/15/2009			106277	ATASCOSA	TX	PRESIDIO
42-0006154		MOY, THOMAS, JR, ET AL	EOG RESOURCES, INC	6/16/2009			107808	ATASCOSA	TX	PRESIDIO
42-0006155		PIMENTEL, JAVIER	MITCHELL PETROLEUM SEERVICES, INC	9/14/2009			111228	ATASCOSA	TX	PRESIDIO
42-0006156		HEIDELBERG, JAMES M, JR, ET AL	MITCHELL PETROLEUM SEERVICES, INC	9/22/2009			111226	ATASCOSA	TX	PRESIDIO
42-0006157		HUEBINGER, ANTON C, ET UX, REVOCABLE TR	MITCHELL PETROLEUM SEERVICES, INC	9/22/2009			111227	ATASCOSA	TX	PRESIDIO
42-0006158	A	PICKENS, RUTH G, GRANDCHILDREN'S JV	THREE ENERGY COMPANY, LLC	12/1/2009			109707	ATASCOSA	TX	PRESIDIO
42-0006158	B	WHEELOCK ENERGY, LP	THORP PETROLEUM CORPORATION	12/4/2009			110170	ATASCOSA	TX	PRESIDIO
42-0006158	C	MICW ROYALTIES	THORP PETROLEUM CORPORATION	12/4/2009			110171	ATASCOSA	TX	PRESIDIO
42-0006158	D	WHEELOCK, JOHN N, III, ET AL	THORP PETROLEUM CORPORATION	12/15/2009			109925	ATASCOSA	TX	PRESIDIO
42-0006158	E	WHEELOCK, MARIAN B, ET AL	THORP PETROLEUM CORPORATION	12/15/2009			109923	ATASCOSA	TX	PRESIDIO
42-0006158	F	KENNAUGH, BETTY WHEELOCK, REVOCABLE TR	THREE ENERGY COMPANY, LLC	12/10/2009			109929	ATASCOSA	TX	PRESIDIO
42-0006158	G	BLACKFORD, JANE CASE, FAMILY TRUST	THREE ENERGY COMPANY, LLC	12/10/2009			109927	ATASCOSA	TX	PRESIDIO
42-0006158	H	TALLEY, ELIZABETH DUNN, REVOCABLE TRUST	THREE ENERGY COMPANY, LLC	12/10/2009			109926	ATASCOSA	TX	PRESIDIO
42-0006158	I	WHEELOCK, SUSAN JANE, TRUST	THREE ENERGY COMPANY, LLC	12/10/2009			109928	ATASCOSA	TX	PRESIDIO
42-0006158	J	WILLIS, ELLEN WHEELOCK	THORP PETROLEUM CORPORATION	12/17/2009			109924	ATASCOSA	TX	PRESIDIO
42-0006158	K	WILLIS, ELLEN WHEELOCK	THREE ENERGY COMPANY, LLC	1/5/2010			110029	ATASCOSA	TX	PRESIDIO
42-0006159	A	LEEPER, CHARLOTTE KING	MITCHELL PETROLEUM LAND SERVICES, INC	6/5/2009			107647	ATASCOSA	TX	PRESIDIO
42-0006159	B	WOOD, ANITRA KING	MITCHELL PETROLEUM LAND SERVICES, INC	6/5/2009			107798	ATASCOSA	TX	PRESIDIO
42-0006159	C	KING, ROSIE A	MITCHELL PETROLEUM LAND SERVICES, INC	6/5/2009			107799	ATASCOSA	TX	PRESIDIO
42-0006159	D	SMITH, STEVEN CRAIG	MITCHELL PETROLEUM LAND SERVICES, INC	6/30/2009			107810	ATASCOSA	TX	PRESIDIO
42-0006159	E	LOCKIN, PATRICIA KING	MITCHELL PETROLEUM LAND SERVICES, INC	6/5/2009			107454	ATASCOSA	TX	PRESIDIO
42-0006160		SEMMLER, MARY NELL	MITCHELL PETROLEUM LAND SERVICES, INC	5/20/2009			106273	ATASCOSA	TX	PRESIDIO

FILE NUMBER		LESSOR	LESSEE	LEASE DATE	BOOK	PAGE	RECEPTION	COUNTY	STATE	PROSPECT
42-0006161		PROCORO PIMENTEL, ET UX	MITCHELL PETROLEUM LAND SERVICES, INC	7/29/2009			111229	ATASCOSA	TX	PRESIDIO
42-0006162	A	LOCKIN, PATRICIA KING	MITCHELL PETROLEUM LAND SERVICES, INC	6/5/2009			107811	ATASCOSA	TX	PRESIDIO
42-0006162	B	WOOD, ANITRA KING	MITCHELL PETROLEUM LAND SERVICES, INC	6/5/2009			107804	ATASCOSA	TX	PRESIDIO
42-0006162	C	KING, ROSIE A	MITCHELL PETROLEUM LAND SERVICES, INC	6/5/2009			107453	ATASCOSA	TX	PRESIDIO
42-0006162	D	LEEPER, CHARLOTTE KING	MITCHELL PETROLEUM LAND SERVICES, INC	6/5/2009			107815	ATASCOSA	TX	PRESIDIO
42-0006163	A	LEEPER, CHARLOTTE KING	MITCHELL PETROLEUM LAND SERVICES, INC	6/5/2009			107639	ATASCOSA	TX	PRESIDIO
42-0006163	B	WOOD, ANITRA KING	MITCHELL PETROLEUM LAND SERVICES, INC	6/5/2009			107800	ATASCOSA	TX	PRESIDIO
42-0006163	C	LQCKIN, PATRICIA KING	MITCHELL PETROLEUM LAND SERVICES, INC	6/5/2009			107803	ATASCOSA	TX	PRESIDIO
42-0006163	D	KING, ROSIE A	MITCHELL PETROLEUM LAND SERVICES, INC	6/5/2009			107809	ATASCOSA	TX	PRESIDIO
42-0006164		GEROLD, MARY LOUISE	MITCHELL PETROLEUM LAND SERVICES, INC	6/4/2009			106271	ATASCOSA	TX	PRESIDIO
42-0006165		MOSS, MARK ALAN	MITCHELL PETROLEUM LAND SERVICES, INC	5/18/2009			106276	ATASCOSA	TX	PRESIDIO
42-0006166	A	4D BAR RANCH, LTD	MITCHELL PETROLEUM LAND SERVICES, INC	6/23/2009			107805	ATASCOSA	TX	PRESIDIO
42-0006166	B	WIEDNER, ELMON, JR	EOG RESOURCES, INC	12/13/2012			141198	ATASCOSA	TX	PRESIDIO
42-0006167		KOLODZIE, STANLEY, ET UX	MITCHELL PETROLEUM LAND SERVICES, INC	5/21/2009			106275	ATASCOSA	TX	PRESIDIO
42-0006168		NAVE, CHARLES C	MITCHELL PETROLEUM LAND SERVICES, INC	7/14/2009			107641	ATASCOSA	TX	PRESIDIO
42-0006169		ZUHLKE, MARYLIN	MITCHELL PETROLEUM LAND SERVICES, INC	5/20/2009			106269	ATASCOSA	TX	PRESIDIO
42-0006171	A	DOGUET, MICHAEL D, ET UX	THREE ENERGY COMPANY, LLC	6/1/2009			106065	ATASCOSA	TX	PRESIDIO
42-0006173		MOY, THOMAS, JR, ET AL	EOG RESOURCES, INC	6/16/2009			107797	ATASCOSA	TX	PRESIDIO
42-0006174		CHINA DITCH FARMS, INC	THREE ENERGY COMPANY, LLC	6/1/2009			105987	ATASCOSA	TX	PRESIDIO
42-0006175		NICHOLS, RAY, ET UX, IRREVOCABLE TRUST	ENERGY HORIZONS	1/4/2010			110571	ATASCOSA	TX	PRESIDIO
42-0006185		ALFARO, JOSE A, ET UX	ENERGY & EXPLORATION PARTNERS, LLC	4/23/2010			112876	ATASCOSA	TX	PRESIDIO
42-0006186	A	KRUSE, CAROLYN J, ET VIR	MITCHELL PETROLEUM LAND SERVICES, INC	6/23/2009			107807	ATASCOSA	TX	PRESIDIO
42-0006186	B	ALBERT, EDWARD PAUL, ET UX	MITCHELL PETROLEUM LAND SERVICES, INC	6/12/2009			107644	ATASCOSA	TX	PRESIDIO
42-0006198	AW	DAY, MARIANNA HOLMES	CABOT OIL & GAS CORPORATION	11/23/2015			168097	ATASCOSA	TX	BUCKHORN
42-0006204		KRUSE, CAROLYN J, ET VIR	MITCHELL PETROLEUM LAND SERVICES, INC	6/23/2009			107806	ATASCOSA	TX	PRESIDIO
42-0006205		NIESCHWITZ, DWIGHT N, ET UX	MITCHELL PETROLEUM LAND SERVICES, INC	6/23/2009			107646	ATASCOSA	TX	PRESIDIO
42-0006206		MCGAUGHY, PEGGY FRANCES BROWN, ET VIR	MITCHELL PETROLEUM LAND SERVICES, INC	7/8/2009			107816	ATASCOSA	TX	PRESIDIO
42-0006207		ALBERT, EDWARD PAUL, ET UX	MITCHELL PETROLEUM LAND SERVICES, INC	6/12/2009			107643	ATASCOSA	TX	PRESIDIO
42-0006208		HARRIMAN, SHIRLEY ANN	MITCHELL PETROLEUM LAND SERVICES, INC	6/2/2009			106270	ATASCOSA	TX	PRESIDIO
42-0006209		JENDRUSCH, GERY C, ET AL	MITCHELL PETROLEUM LAND SERVICES, INC	2/1/2010			111231	ATASCOSA	TX	PRESIDIO
42-0006210		SMITH, GLORIA P, ET AL	MITCHELL PETROLEUM LAND SERVICES, INC	12/29/2009			111233	ATASCOSA	TX	PRESIDIO
42-0006211	A	WILLIAMS, LORETTA N	MITCHELL PETROLEUM LAND SERVICES, INC	6/23/2009			107649	ATASCOSA	TX	PRESIDIO
42-0006212		MUENCHOW, IRMGARD	EOG RESOURCES, INC	6/30/2010			115573	ATASCOSA	TX	PRESIDIO
42-0006216		ALBERT, ANITA	EOG RESOURCES, INC	3/2/2012			129662	ATASCOSA	TX	PRESIDIO
42-0006244		BEST, SAMMY I, ET AL	EOG RESOURCES, INC	1/15/2012			133047	ATASCOSA	TX	PRESIDIO
42-0006245		MORALES, EVARISTO, JR	EOG RESOURCES, INC	3/23/2011			121848	ATASCOSA	TX	PRESIDIO
42-0006246		STATE OF TEXAS NO MF 112751	CABOT OIL & GAS CORPORATION	6/7/2011			124044	ATASCOSA	TX	BUCKHORN
42-0006247		STATE OF TEXAS NO MF 113082	CABOT OIL & GAS CORPORATION	9/13/2011			125580	ATASCOSA	TX	BUCKHORN
42-0006262		MORALES, MANUEL F	EOG RESOURCES, INC	1/12/2011			122071	ATASCOSA	TX	PRESIDIO
42-0006280		MORALES, RODRIGO	EOG RESOURCES, INC	11/10/2010			118712	ATASCOSA	TX	PRESIDIO
42-0006599		DAVIS, ROBERT F, TRUST, ET AL	STRAND ENERGY, L C	4/20/2010			112638	ATASCOSA	TX	BUCKHORN
42-0006603		DAVIS, EUGENE L, ET AL	STRAND ENERGY, L C	4/20/2010			112629	ATASCOSA	TX	BUCKHORN
42-0006604		DAVIS, EUGENE L, ET AL	STRAND ENERGY, L C	4/20/2010			112625	ATASCOSA	TX	BUCKHORN
42-0006607		DAVIS, JIMMIE LEE HENSON, ET AL	STRAND ENERGY, L C	4/20/2010			112644	ATASCOSA	TX	BUCKHORN
42-0006608		WILSON, EVELYN C, ET AL	EF ENERGY, LLC	1/28/2011			119239	ATASCOSA	TX	BUCKHORN
42-0006610		DAVIS, JIMMIE LEE HENSON	EF ENERGY, LLC	1/28/2011			119238	ATASCOSA	TX	BUCKHORN
42-0006616	K	WYATT, MARY A PETERSON, CHARITABLE TRUST	CABOT OIL & GAS CORPORATION	1/12/2015			159481	ATASCOSA	TX	BUCKHORN
42-0006626	B	FROST BANK, AS TRUSTEE FOR ACCOUNT NO F5203600	CABOT OIL & GAS CORPORATION	1/12/2015			159483	ATASCOSA	TX	BUCKHORN
42-0006628		STATE OF TEXAS NO MF 116854	CABOT OIL & GAS CORPORATION	9/9/2014			155784	ATASCOSA	TX	BUCKHORN
42-0006629		PEARCE 1990 LLC	CABOT OIL & GAS CORPORATION	11/1/2014			157426	ATASCOSA	TX	BUCKHORN
42-0006634		HINDES, LEROY A, III, ET AL	BLACK MOUNTAIN EXPLORATION, LLC	5/5/2010			112815	ATASCOSA	TX	BUCKHORN
42-0006635		MATOCHA, FRED	BLACK MOUNTAIN EXPLORATION, LLC	5/17/2010			113058	ATASCOSA	TX	BUCKHORN



FILE NUMBER	LESSOR	LESSEE	LEASE DATE	BOOK	PAGE	RECEPTION	COUNTY	STATE	PROSPECT
42-0006636	RENAUD, LEANDRO, ET UX	BLACK MOUNTAIN EXPLORATION, LLC	5/28/2010			113554	ATASCOSA	TX	BUCKHORN
42-0006637	MARTINEZ, RALPH	BLACK MOUNTAIN EXPLORATION, LLC	5/28/2010			113553	ATASCOSA	TX	BUCKHORN
42-0006638	GLASS, GWENDOLYN DAWN DOERING	BLACK MOUNTAIN EXPLORATION, LLC	5/17/2010			113063	ATASCOSA	TX	BUCKHORN
42-0006639	HURLEY, ROBERT C, ET UX	BLACK MOUNTAIN EXPLORATION, LLC	6/2/2010			113560	ATASCOSA	TX	BUCKHORN
42-0006640	MCDONALD, JAMES M, ET UX	BLACK MOUNTAIN EXPLORATION, LLC	6/1/2010			113555	ATASCOSA	TX	BUCKHORN
42-0006641	TUDYK, TIM, ET UX	BLACK MOUNTAIN EXPLORATION, LLC	5/12/2010			113055	ATASCOSA	TX	BUCKHORN
42-0006642	A DAUGHTRY, BUDDY, ET AL	BLACK MOUNTAIN EXPLORATION, LLC	6/9/2010			114135	ATASCOSA	TX	BUCKHORN
42-0006642	B HURLEY, ROBERT C, ET UX	BLACK MOUNTAIN EXPLORATION, LLC	6/9/2010			114134	ATASCOSA	TX	BUCKHORN
42-0006643	CRUZ, SARAH	BLACK MOUNTAIN EXPLORATION, LLC	6/4/2010			113561	ATASCOSA	TX	BUCKHORN
42-0006644	PRATT, PAULINE	BLACK MOUNTAIN EXPLORATION, LLC	6/7/2010			113643	ATASCOSA	TX	BUCKHORN
42-0006645	B BENAVIDES, HOWARD	CINCO OIL & GAS, LLC	10/27/2014			160905	ATASCOSA	TX	BUCKHORN
42-0006646	GARZA, FRANCIS, ET UX	BLACK MOUNTAIN EXPLORATION, LLC	5/26/2010			113255	ATASCOSA	TX	BUCKHORN
42-0006647	PEREZ, LUIS, ET UX	BLACK MOUNTAIN EXPLORATION, LLC	5/26/2010			113253	ATASCOSA	TX	BUCKHORN
42-0006648	LAGUNILLAS RANCH LLC	BLACK MOUNTAIN EXPLORATION, LLC	5/20/2010			113054	ATASCOSA	TX	BUCKHORN
42-0006649	HINDES, BOB, ET AL	BLACK MOUNTAIN EXPLORATION, LLC	5/12/2010			112816	ATASCOSA	TX	BUCKHORN
42-0006650	SHELLHASE, TERRELL W, ET UX	BLACK MOUNTAIN EXPLORATION, LLC	5/13/2010			113061	ATASCOSA	TX	BUCKHORN
42-0006651	ZULAICA, MARIA O	BLACK MOUNTAIN EXPLORATION, LLC	6/17/2010			114143	ATASCOSA	TX	BUCKHORN
42-0006652	JENSCHKE, DANIEL, ET UX	BLACK MOUNTAIN EXPLORATION, LLC	6/24/2010			114136	ATASCOSA	TX	BUCKHORN
42-0006653	BRISENO, MACARIO, JR	BLACK MOUNTAIN EXPLORATION, LLC	6/17/2010			114144	ATASCOSA	TX	BUCKHORN
42-0006654	A DAUGHTRY FAMILY TRUST	BLACK MOUNTAIN EXPLORATION, LLC	5/27/2010			113552	ATASCOSA	TX	BUCKHORN
42-0006654	B BRATTON, MARYN JEFF HALEY	BLACK MOUNTAIN EXPLORATION, LLC	11/1/2010			117514	ATASCOSA	TX	BUCKHORN
42-0006655	A DUNCAN, ELOY	BLACK MOUNTAIN EXPLORATION, LLC	6/15/2010			114145	ATASCOSA	TX	BUCKHORN
42-0006655	B HULSEY, HELEN LARUE HIME	BLACK MOUNTAIN EXPLORATION, LLC	6/21/2010			114132	ATASCOSA	TX	BUCKHORN
42-0006655	C PETTIT, JAMES B	CABOT OIL & GAS CORPORATION	12/17/2014			159710	ATASCOSA	TX	BUCKHORN
42-0006655	D PETTIT, MARY ELIZABETH	CABOT OIL & GAS CORPORATION	1/26/2015			159703	ATASCOSA	TX	BUCKHORN
42-0006655	E PETTIT, JOHN F	CABOT OIL & GAS CORPORATION	1/23/2015			159705	ATASCOSA	TX	BUCKHORN
42-0006655	F MCBRYDE, MARY LOU	CABOT OIL & GAS CORPORATION	12/17/2014			159708	ATASCOSA	TX	BUCKHORN
42-0006655	G MCBRYDE, JOHN PACE	CABOT OIL & GAS CORPORATION	12/17/2014			159709	ATASCOSA	TX	BUCKHORN
42-0006655	H STONE, BETTY LOU	CABOT OIL & GAS CORPORATION	12/17/2014			159706	ATASCOSA	TX	BUCKHORN
42-0006655	I CADENHEAD, JAIMIE STONE	CABOT OIL & GAS CORPORATION	12/17/2014			159707	ATASCOSA	TX	BUCKHORN
42-0006655	J STONE, PHILEMON	CABOT OIL & GAS CORPORATION	12/17/2014			159712	ATASCOSA	TX	BUCKHORN
42-0006655	K DAVIS, MARGARET LOU	CABOT OIL & GAS CORPORATION	1/1/2015			159704	ATASCOSA	TX	BUCKHORN
42-0006655	L BASHAM, DEBORAH	CABOT OIL & GAS CORPORATION	1/26/2015			159711	ATASCOSA	TX	BUCKHORN
42-0006655	M WARDLE, CAROLYN NELL FOSTER	CABOT OIL & GAS CORPORATION	2/17/2015			160256	ATASCOSA	TX	BUCKHORN
42-0006655	N TAYLOR, PHYLLIS LOUIS FOSTER	CABOT OIL & GAS CORPORATION	2/17/2015			160254	ATASCOSA	TX	BUCKHORN
42-0006655	O RICKS, ERNESTINE FOSTER	CABOT OIL & GAS CORPORATION	2/17/2015			160255	ATASCOSA	TX	BUCKHORN
42-0006655	P FOSTER, JOHN JAMES	CABOT OIL & GAS CORPORATION	2/17/2015			160257	ATASCOSA	TX	BUCKHORN
42-0006655	Q STIDHAM, DEBORAH DEAN FOSTER	CABOT OIL & GAS CORPORATION	2/17/2015			160253	ATASCOSA	TX	BUCKHORN
42-0006655	R NICHOLS, DAVID, ET AL	CABOT OIL & GAS CORPORATION	8/18/2015			165031	ATASCOSA	TX	BUCKHORN
42-0006655	S NICHOLS, CHERYL J	CABOT OIL & GAS CORPORATION	8/18/2015			165030	ATASCOSA	TX	BUCKHORN
42-0006655	T BALDWIN, HENRY DANIEL	CABOT OIL & GAS CORPORATION	7/22/2015			165029	ATASCOSA	TX	BUCKHORN
42-0006655	U UNIVERSITY OF TEXAS SYSTEM BOARD OF REGENTS	CABOT OIL & GAS CORPORATION	7/31/2015			164691	ATASCOSA	TX	BUCKHORN
42-0006655	V BAYLOR UNIVERSITY MEDICAL CENTER	CABOT OIL & GAS CORPORATION	2/17/2015			161573	ATASCOSA	TX	BUCKHORN
42-0006655	W RIDGEROCKTX, LLC	CABOT OIL & GAS CORPORATION	9/10/2015			165499	ATASCOSA	TX	BUCKHORN
42-0006655	X SOUTHERN METHODIST UNIVERSITY	CABOT OIL & GAS CORPORATION	8/28/2015			166537	ATASCOSA	TX	BUCKHORN
42-0006657	OLIVARES, EDWARD	BLACK MOUNTAIN EXPLORATION, LLC	5/13/2010			113056	ATASCOSA	TX	BUCKHORN
42-0006658	A ROBINSON, WANDA HEADRICK, ET AL	BLACK MOUNTAIN EXPLORATION, LLC	6/23/2010			114139	ATASCOSA	TX	BUCKHORN
42-0006658	B PARTIN, MIKE, ET AL	BLACK MOUNTAIN EXPLORATION, LLC	6/25/2010			114463	ATASCOSA	TX	BUCKHORN
42-0006658	C MAGEL, JAMES BEN, ET UX	BLACK MOUNTAIN EXPLORATION, LLC	6/23/2010			114138	ATASCOSA	TX	BUCKHORN
42-0006658	D MARION RANCH LTD, ET AL	BLACK MOUNTAIN EXPLORATION, LLC	6/23/2010			114462	ATASCOSA	TX	BUCKHORN
42-0006659	REILEY, JULIE C	BLACK MOUNTAIN EXPLORATION, LLC	7/7/2010			114464	ATASCOSA	TX	BUCKHORN
42-0006660	A BRADLEY FAMILY REVOCABLE TRUST	BLACK MOUNTAIN EXPLORATION, LLC	7/7/2010			114461	ATASCOSA	TX	BUCKHORN
42-0006660	B BRADFORD, MILTON E, ET UX	BLACK MOUNTAIN EXPLORATION, LLC	7/29/2010			115298	ATASCOSA	TX	BUCKHORN

FILE NUMBER		LESSOR	LESSEE	LEASE DATE	BOOK	PAGE	RECEPTION	COUNTY	STATE	PROSPECT
42-0006660	C	JDP RANCH HOLDINGS, LLC	CABOT OIL & GAS CORPORATION	12/9/2014			159166	ATASCOSA	TX	BUCKHORN
42-0006660	D	BRADFORD, MILTON, ET UX	CINCO OIL & GAS, LLC	10/31/2014			160605	ATASCOSA	TX	BUCKHORN
42-0006661		EUSTACE, MELINDA HINDES	BLACK MOUNTAIN EXPLORATION, LLC	5/14/2010			113057	ATASCOSA	TX	BUCKHORN
42-0006662		DAVIS-MCCRARY PROPERTY TRUST	BLACK MOUNTAIN EXPLORATION, LLC	5/20/2010			113164	ATASCOSA	TX	BUCKHORN
42-0006663		GLASS, GARY M	BLACK MOUNTAIN EXPLORATION, LLC	5/17/2010			113060	ATASCOSA	TX	BUCKHORN
42-0006664		STROBO, ROBERT EARL	BLACK MOUNTAIN EXPLORATION, LLC	5/17/2010			113059	ATASCOSA	TX	BUCKHORN
42-0006665		EUSTACE, JOSEPH B, ET UX	BLACK MOUNTAIN EXPLORATION, LLC	6/15/2010			114133	ATASCOSA	TX	BUCKHORN
42-0006666		DELGADO, EMIL, ET AL	BLACK MOUNTAIN EXPLORATION, LLC	8/10/2010			115628	ATASCOSA	TX	BUCKHORN
42-0006668		BOEHME INTERESTS, LTD, ET AL	BLACK MOUNTAIN EXPLORATION, LLC	8/4/2010			118016	ATASCOSA	TX	BUCKHORN
42-0006669		GRIMSHAW, JANE N, REVOCABLE TRUST	BLACK MOUNTAIN EXPLORATION, LLC	11/10/2010			118573	ATASCOSA	TX	BUCKHORN
42-0006670	B	ROMO, RICHARD	BLACK MOUNTAIN EXPLORATION, LLC	3/3/2011			121197	ATASCOSA	TX	BUCKHORN
42-0006670	C	ROMO, MICHAEL A, ET UX	BLACK MOUNTAIN EXPLORATION, LLC	3/12/2011			121198	ATASCOSA	TX	BUCKHORN
42-0006670	D	HWY 140 PARTNERSHIP, LLC	BLACK MOUNTAIN EXPLORATION, LLC	4/15/2011			121199	ATASCOSA	TX	BUCKHORN
42-0006670	E	BRISENO, MARCARIO, ET UX	CABOT OIL & GAS CORPORATION	12/1/2014			158938	ATASCOSA	TX	BUCKHORN
42-0006670	F	BORREGO, VICTOR, ET UX	CABOT OIL & GAS CORPORATION	2/6/2015			160221	ATASCOSA	TX	BUCKHORN
42-0006670	G	LEAL, ROBERTO, ET UX	CABOT OIL & GAS CORPORATION	1/7/2015			160732	ATASCOSA	TX	BUCKHORN
42-0006671		DAVIS-MCCRARY PROPERTY TRUST	EP ENERGY E&P COMPANY, LP	10/25/2013			146953	ATASCOSA	TX	BUCKHORN
42-0006672	A	WATSON, GAIL EVERETT	EP ENERGY E&P COMPANY, LP	3/20/2014			151678	ATASCOSA	TX	BUCKHORN
42-0006672	B	TOBER, ERIC S	EP ENERGY E&P COMPANY, LP	2/13/2014			151672	ATASCOSA	TX	BUCKHORN
42-0006672	C	TOBER-MONYPENNY, JUDY	EP ENERGY E&P COMPANY, LP	2/21/2014			151675	ATASCOSA	TX	BUCKHORN
42-0006672	D	SANCHEZ, JOSE LUIS	EP ENERGY E&P COMPANY, LP	2/11/2014			151674	ATASCOSA	TX	BUCKHORN
42-0006672	E	SANCHEZ, ARTURO	EP ENERGY E&P COMPANY, LP	2/10/2014			151673	ATASCOSA	TX	BUCKHORN
42-0006672	F	SANCHEZ, RUBEN	EP ENERGY E&P COMPANY, LP	2/10/2014			151681	ATASCOSA	TX	BUCKHORN
42-0006672	G	TOBER, JUAN L, JR	EP ENERGY E&P COMPANY, LP	2/12/2014			151680	ATASCOSA	TX	BUCKHORN
42-0006672	H	GARZA, LYDIA GARCIA	EP ENERGY E&P COMPANY, LP	2/11/2014			151679	ATASCOSA	TX	BUCKHORN
42-0006672	I	LOCH, STEPHANIE	EP ENERGY E&P COMPANY, LP	2/12/2014			151677	ATASCOSA	TX	BUCKHORN
42-0006672	J	AMUNDSON, GENE ERIC	EP ENERGY E&P COMPANY, LP	2/12/2014			151676	ATASCOSA	TX	BUCKHORN
42-0006672	K	TOBER, JENNIFER A	EP ENERGY E&P COMPANY, LP	2/21/2014			152998	ATASCOSA	TX	BUCKHORN
42-0006672	L	TOBER, LAURA	EP ENERGY E&P COMPANY, LP	3/28/2014			152999	ATASCOSA	TX	BUCKHORN
42-0006672	M	TOBER-BETOURNE, ROBIN D	EP ENERGY E&P COMPANY, LP	2/13/2014			153000	ATASCOSA	TX	BUCKHORN
42-0006672	N	GARRETT, ANNE MARIE	EP ENERGY E&P COMPANY, LP	5/6/2014			153146	ATASCOSA	TX	BUCKHORN
42-0006672	D	PRUITT, MERLINDA T	EP ENERGY E&P COMPANY, LP	4/23/2014			153147	ATASCOSA	TX	BUCKHORN
42-0006672	P	TOBER, JANET L	EP ENERGY E&P COMPANY, LP	5/16/2014			154165	ATASCOSA	TX	BUCKHORN
42-0006672	Q	TOBER, JOY	EP ENERGY E&P COMPANY, LP	2/21/2014			154550	ATASCOSA	TX	BUCKHORN
42-0006672	R	TOBER, JODY R	EP ENERGY E&P COMPANY, LP	7/11/2014			154357	ATASCOSA	TX	BUCKHORN
42-0006672	S	TOVAR, DARLIANA RAIN	CABOT OIL & GAS CORPORATION	3/1/2016			169523	ATASCOSA	TX	BUCKHORN
42-0006673		FORD, TOM W, ET UX	BLACK MOUNTAIN EXPLORATION, LLC	5/26/2010			113254	ATASCOSA	TX	BUCKHORN
42-0006674	A	JENSCHKE, DANIEL, ET UX	BLACK MOUNTAIN EXPLORATION, LLC	5/12/2010			118146	ATASCOSA	TX	BUCKHORN
42-0006674	B	ELY, LOTTIE LAVERNE	CABOT OIL & GAS CORPORATION	11/18/2014			159154	ATASCOSA	TX	BUCKHORN
42-0006674	C	TUNNELL, NADINE JARVIS	CABOT OIL & GAS CORPORATION	11/18/2014			159155	ATASCOSA	TX	BUCKHORN
42-0006674	D	PING, DORNE MICHEL	CABOT OIL & GAS CORPORATION	11/18/2014			159157	ATASCOSA	TX	BUCKHORN
42-0006674	E	MICHEL, CHERYL	CABOT OIL & GAS CORPORATION	11/18/2014			159158	ATASCOSA	TX	BUCKHORN
42-0006674	F	GUTZLER, CARLA MICHEL	CABOT OIL & GAS CORPORATION	11/18/2014			159160	ATASCOSA	TX	BUCKHORN
42-0006674	G	WILTY, HELEN GAIL	CABOT OIL & GAS CORPORATION	11/18/2014			159161	ATASCOSA	TX	BUCKHORN
42-0006674	H	ORLESH, J MICHAEL, JR	CABOT OIL & GAS CORPORATION	11/18/2014			159153	ATASCOSA	TX	BUCKHORN
42-0006674	I	ROUNTREE, CAROLYN	CABOT OIL & GAS CORPORATION	11/18/2014			159159	ATASCOSA	TX	BUCKHORN
42-0006675	A	EDSON REALTY COMPANY	EP ENERGY E&P COMPANY, LP	7/1/2014			154856	ATASCOSA	TX	BUCKHORN
42-0006675	B	WHITE, JANE S, ET AL	EP ENERGY E&P COMPANY, LP	7/1/2014			156012	ATASCOSA	TX	BUCKHORN
42-0006708	P	DUNN NONEXEMPT MARITAL TRUST	CABOT OIL & GAS CORPORATION	4/13/2015			161575	ATASCOSA	TX	BUCKHORN
42-0006710	A	BAYLOR-MCLEAN INVESTMENT TRUST	CABOT OIL & GAS CORPORATION	1/7/2015			159484	ATASCOSA	TX	BUCKHORN
42-0006710	B	FROST BANK, TRUSTEE FOR ACCOUNT NO F5203600	CABOT OIL & GAS CORPORATION	1/12/2015			159482	ATASCOSA	TX	BUCKHORN
42-0006712	A	MARION RANCH, LTD	CABOT OIL & GAS CORPORATION	11/21/2014			158935	ATASCOSA	TX	BUCKHORN
42-0006712	B	ROBINSON, WANDA HEADRICK	CABOT OIL & GAS CORPORATION	11/21/2014			158936	ATASCOSA	TX	BUCKHORN

FILE NUMBER		LESSOR	LESSEE	LEASE DATE	BOOK	PAGE	RECEPTION	COUNTY	STATE	PROSPECT
42-0006712	C	ALLEE, SANSA HEADRICK	CABOT OIL & GAS CORPORATION	11/21/2014			158937	ATASCOSA	TX	BUCKHORN
42-0006714		STATE OF TEXAS NO 117314	CABOT OIL & GAS CORPORATION	4/7/2015			161808	ATASCOSA	TX	BUCKHORN
42-0006719	A	RIDDER, MICHAEL HENRY, ET UX	CABOT OIL & GAS CORPORATION	3/10/2015			160921	ATASCOSA	TX	BUCKHORN
42-0006724		ARREDONDO, DOUGLAS F, ET UX	CINCO OIL & GAS, LLC	8/18/2014			157857	ATASCOSA	TX	BUCKHORN
42-0006725	A	DAUGHTRY FAMILY TRUST	CINCO OIL & GAS, LLC	8/21/2014			156756	ATASCOSA	TX	BUCKHORN
42-0006725	B	MOOS, KIMBALL WADE	CABOT OIL & GAS CORPORATION	5/6/2015			161747	ATASCOSA	TX	BUCKHORN
42-0006725	C	WILKINSON, NORISE	CABOT OIL & GAS CORPORATION	5/15/2015			164456	ATASCOSA	TX	BUCKHORN
42-0006725	D	SINGLETON, PATTI	CABOT OIL & GAS CORPORATION	5/8/2015			164448	ATASCOSA	TX	BUCKHORN
42-0006725	E	BALANETSKY, JUDITH	CABOT OIL & GAS CORPORATION	5/11/2015			164450	ATASCOSA	TX	BUCKHORN
42-0006725	F	WEBB, DAVID	CABOT OIL & GAS CORPORATION	5/14/2015			164452	ATASCOSA	TX	BUCKHORN
42-0006725	G	WEBB, LUCILLE	CABOT OIL & GAS CORPORATION	5/11/2015			164449	ATASCOSA	TX	BUCKHORN
42-0006725	H	HENNE, BETTY WEBB	CABOT OIL & GAS CORPORATION	5/12/2015			164454	ATASCOSA	TX	BUCKHORN
42-0006725	I	MOOS, BARRY L	CABOT OIL & GAS CORPORATION	6/16/2015			164447	ATASCOSA	TX	BUCKHORN
42-0006725	J	HARVEY, MARY	CABOT OIL & GAS CORPORATION	7/29/2015			164632	ATASCOSA	TX	BUCKHORN
42-0006725	K	ALLEN, BARBARA E	CABOT OIL & GAS CORPORATION	7/29/2015			164627	ATASCOSA	TX	BUCKHORN
42-0006725	L	ANIKA, DEBRA S	CABOT OIL & GAS CORPORATION	7/29/2015			165027	ATASCOSA	TX	BUCKHORN
42-0006725	M	RICHTER, KATHLEEN S	CABOT OIL & GAS CORPORATION	7/29/2015			164633	ATASCOSA	TX	BUCKHORN
42-0006725	N	SCHNEIDER, HERBERT E	CABOT OIL & GAS CORPORATION	7/29/2015			165028	ATASCOSA	TX	BUCKHORN
42-0006725	O	SODDERS, STEVEN	CABOT OIL & GAS CORPORATION	7/29/2015			164629	ATASCOSA	TX	BUCKHORN
42-0006725	P	VANN, NATALIE	CABOT OIL & GAS CORPORATION	7/29/2015			165026	ATASCOSA	TX	BUCKHORN
42-0006725	Q	SODDERS, MICHAEL	CABOT OIL & GAS CORPORATION	7/29/2015			164631	ATASCOSA	TX	BUCKHORN
42-0006725	R	SODDERS, MARK	CABOT OIL & GAS CORPORATION	7/29/2015			164634	ATASCOSA	TX	BUCKHORN
42-0006725	S	POGUE, STACEY LEIGH	CABOT OIL & GAS CORPORATION	7/29/2015			164630	ATASCOSA	TX	BUCKHORN
42-0006725	T	THOMPSON, SARA JO	CABOT OIL & GAS CORPORATION	7/29/2015			165664	ATASCOSA	TX	BUCKHORN
42-0006725	U	ELLIOTT, IMOGENE HENNE	CABOT OIL & GAS CORPORATION	5/12/2015			164455	ATASCOSA	TX	BUCKHORN
42-0006725	V	WEBB, DOUGLAS	CABOT OIL & GAS CORPORATION	5/11/2015			164453	ATASCOSA	TX	BUCKHORN
42-0006725	W	WEBB, JOHN ALLEN	CABOT OIL & GAS CORPORATION	6/10/2015			164451	ATASCOSA	TX	BUCKHORN
42-0006725	X	SODDERS, DANIEL	CABOT OIL & GAS CORPORATION	7/29/2015			164628	ATASCOSA	TX	BUCKHORN
42-0006729		HIINDES, LEROY A, III, ET AL	CABOT OIL & GAS CORPORATION	10/8/2015			165994	ATASCOSA	TX	BUCKHORN
42-0006731		STATE OF TEXAS NO 117752	CABOT OIL & GAS CORPORATION	11/3/2015			166929	ATASCOSA	TX	BUCKHORN
42-0006735	A	PICKENS, R H, ET AL	CABOT OIL & GAS CORPORATION	5/1/2016			171425	ATASCOSA	TX	BUCKHORN
42-0006735	B	DUNN, PEYTON REVOCABLE TRUST	CABOT OIL & GAS CORPORATION	5/1/2016			171424	ATASCOSA	TX	BUCKHORN
42-0006735	C	SUSAN JANE WHEELock TRUST	CABOT OIL & GAS CORPORATION	5/1/2016			171427	ATASCOSA	TX	BUCKHORN
42-0006735	D	TALLEY, ELIZABETH DUNN REVOCABLE TRUST	CABOT OIL & GAS CORPORATION	5/1/2016			171422	ATASCOSA	TX	BUCKHORN
42-0006735	E	DUNN NONEXEMPT MARTIAL TRUST	CABOT OIL & GAS CORPORATION	5/1/2016			171421	ATASCOSA	TX	BUCKHORN
42-0006735	F	WHEELock, JOHN N JR TRUST	CABOT OIL & GAS CORPORATION	5/1/2016			171416	ATASCOSA	TX	BUCKHORN
42-0006735	G	WHEELock, JOHN N III	CABOT OIL & GAS CORPORATION	5/1/2016			171415	ATASCOSA	TX	BUCKHORN
42-0006735	H	WHEELock, MARIAN B	CABOT OIL & GAS CORPORATION	5/1/2016			171414	ATASCOSA	TX	BUCKHORN
42-0006735	I	WILLIS, ELLEN WHEELock	CABOT OIL & GAS CORPORATION	5/1/2016			171430	ATASCOSA	TX	BUCKHORN
42-0006735	J	TSCHETTER PROPERTIES, LTD	CABOT OIL & GAS CORPORATION	5/1/2016			171429	ATASCOSA	TX	BUCKHORN
42-0006735	K	TEXAS SCOTTISH RITE HOSPITAL FOR CRIPPLED CHILDREN	CABOT OIL & GAS CORPORATION	5/1/2016			171428	ATASCOSA	TX	BUCKHORN
42-0006735	L	SMITH MINERAL PARTNERSHIP LP	CABOT OIL & GAS CORPORATION	5/1/2016			171426	ATASCOSA	TX	BUCKHORN
42-0006735	M	MCW ROYALTIES A TEXAS GENERAL PARTNERSHIP	CABOT OIL & GAS CORPORATION	5/1/2016			171423	ATASCOSA	TX	BUCKHORN
42-0006735	N	CONSTELLATION PETROLEUM PARTNERS, LP	CABOT OIL & GAS CORPORATION	5/1/2016			171419	ATASCOSA	TX	BUCKHORN
42-0006735	O	ARCENEUX PROPERTIES LTD	CABOT OIL & GAS CORPORATION	5/1/2016			171418	ATASCOSA	TX	BUCKHORN
42-0006735	P	PICKENS FINANCIAL GROUP LLC	CABOT OIL & GAS CORPORATION	5/1/2016			171417	ATASCOSA	TX	BUCKHORN
42-0006735	Q	CORSICANA ISD J L COLLINS EDUCATIONAL FUND	CABOT OIL & GAS CORPORATION	5/1/2016			171420	ATASCOSA	TX	BUCKHORN
42-0006737		STATE OF TEXAS NO 118070	CABOT OIL & GAS CORPORATION	8/8/2016			173341	ATASCOSA	TX	BUCKHORN
42-0006053	H	HOUSTON, SAM SYKES, JR	EOG RESOURCES, INC	7/17/2013			144873	ATASCOSA		
							144994	ATASCOSA	TX	PRESIDIO
42-0006120		W&R RANCHES, LLC	EOG RESOURCES, INC	6/5/2012			133959	ATASCOSA		
							143366	ATASCOSA	TX	PRESIDIO

FILE NUMBER		LESSOR	LESSEE	LEASE DATE	BOOK	PAGE	RECEPTION	COUNTY	STATE	PROSPECT
42-0006198	AT	HINDES, WILLIAM R, ET UX	CABOT OIL & GAS CORPORATION	5/9/2012			132678 132697	ATASCOSA ATASCOSA	TX	BUCKHORN
42-0006198	AU	CROWTHER, JANE WALSH, TRUST	CABOT OIL & GAS CORPORATION	11/23/2015			168096 168426	ATASCOSA ATASCOSA	TX	BUCKHORN
42-0006198	AV	HARRISON, JULIANA CALLAN	CABOT OIL & GAS CORPORATION	11/23/2015			168098 168427	ATASCOSA ATASCOSA	TX	BUCKHORN
42-0006632		HIME, SHIRLEY JEAN	CABOT OIL & GAS CORPORATION	11/25/2014			159165 169206	ATASCOSA ATASCOSA	TX	BUCKHORN
42-0006670	A	RANCHO 1333, LTD	BLACK MOUNTAIN EXPLORATION, LLC	1/13/2011			118817 120310	ATASCOSA ATASCOSA	TX	BUCKHORN
42-0005942	C	SWIERC, STEVEN LAWRENCE, ET AL	EOG RESOURCES, INC	7/4/2012			134509 134510 134511	ATASCOSA ATASCOSA ATASCOSA	TX	PRESIDIO
42-0006170		LAWHON, MONA LOTHELL, ET AL	MITCHELL PETROLEUM LAND SERVICES, INC	5/18/2009			107812 107813 107814	ATASCOSA ATASCOSA ATASCOSA	TX	PRESIDIO
42-0006645	A	ALANIZ, SEBASTIAN, ET AL	BLACK MOUNTAIN EXPLORATION, LLC	6/4/2010			113562 113641 114141	ATASCOSA ATASCOSA ATASCOSA	TX	BUCKHORN
42-0006150		KINSEL, LESEY B, TRUST, ET AL	THORP PETROLEUM CORPORATION	9/4/2009			108239 108240 108241 108242	ATASCOSA ATASCOSA ATASCOSA ATASCOSA	TX	PRESIDIO
42-0006674	J	LEE, JAMES E, ET AL	CABOT OIL & GAS CORPORATION	11/18/2014			159156 159162 159163 159164 159702	ATASCOSA ATASCOSA ATASCOSA ATASCOSA ATASCOSA	TX	BUCKHORN
42-0006144	B	HOPPER, JAMES, ET AL	EOG RESOURCES, INC	4/30/2009	905	320	121151 127860 84550	ATASCOSA ATASCOSA KARNES	TX	PRESIDIO
42-0004907	A	PICKENS, R H, ET AL	CABOT OIL & GAS CORPORATION	2/1/2010	73	220	113167 126141	ATASCOSA FRIO	TX	BUCKHORN
42-0004907	B	SMITH MINERAL PARTNERSHIP, LP	CABOT OIL & GAS CORPORATION	2/1/2010	73	222	113168 126142	ATASCOSA FRIO	TX	BUCKHORN
42-0004907	C	CORSICANA ISD	CABOT OIL & GAS CORPORATION	3/1/2010	73	228	112260 126145	ATASCOSA FRIO	TX	BUCKHORN
42-0004907	D	WHEELOCK, MARIAN B	CABOT OIL & GAS CORPORATION	3/22/2010	73	252	112265 126156	ATASCOSA FRIO	TX	BUCKHORN
42-0004907	E	WHEELOCK, JOHN N, JR, TRUST	CABOT OIL & GAS CORPORATION	3/22/2010	73	254	112266 126157	ATASCOSA FRIO	TX	BUCKHORN
42-0004907	F	MCW ROYALTIES	CABOT OIL & GAS CORPORATION	3/22/2010	73	256	112267 126158	ATASCOSA FRIO	TX	BUCKHORN
42-0004907	G	CONSTELLATION PETROLEUM PARTNERS, LP	CABOT OIL & GAS CORPORATION	2/25/2010	73	226	112259 126144	ATASCOSA FRIO	TX	BUCKHORN
42-0004907	H	TALLEY, ELIZABETH DUNN, REVOCABLE TRUST	CABOT OIL & GAS CORPORATION	2/15/2010	73	243	112262 126151	ATASCOSA FRIO	TX	BUCKHORN
42-0004907	I	J L COLLINS CATHOLIC SCHOOL	CABOT OIL & GAS CORPORATION	4/9/2010	74	800	114217 126500	ATASCOSA FRIO	TX	BUCKHORN
42-0004907	J	ST JOSEPH'S ORPHANAGE	CABOT OIL & GAS CORPORATION	4/9/2010	74	807	114218 126502	ATASCOSA FRIO	TX	BUCKHORN
42-0004907	K	BLACKFORD, JANE CASE, FAMILY TRUST	CABOT OIL & GAS CORPORATION	2/15/2010	73	238	112261 126149	ATASCOSA FRIO	TX	BUCKHORN

FILE NUMBER		LESSOR	LESSEE	LEASE DATE	BOOK	PAGE	RECEPTION	COUNTY	STATE	PROSPECT
42-0004907	L	DUNN, SUSAN WHEELOCK, ESTATE	CABOT OIL & GAS CORPORATION	2/15/2010	73	250	112264 126155	ATASCOSA FRIO	TX	BUCKHORN
42-0004907	M	WHEELOCK, SUSAN JANE, TRUST	CABOT OIL & GAS CORPORATION	2/15/2010	73	246	112263 126153	ATASCOSA FRIO	TX	BUCKHORN
42-0004907	N	ARCENEUX PROPERTIES, LTD	CABOT OIL & GAS CORPORATION	4/5/2010	74	809	113172 126503	ATASCOSA FRIO	TX	BUCKHORN
42-0004907	O	PICKENS FINANCIAL GROUP, LLC	CABOT OIL & GAS CORPORATION	8/17/2010	80	201	115873 127487	ATASCOSA FRIO	TX	BUCKHORN
42-0004907	P	TSCHETTER PROPERTIES, LTD	CABOT OIL & GAS CORPORATION	8/17/2010	80	198	115874 127486	ATASCOSA FRIO	TX	BUCKHORN
42-0004907	Q	TEXAS SCOTTISH RITE HOSPITAL FOR CRIPPLED CHILDREN	CABOT OIL & GAS CORPORATION	4/9/2010	73	234	113169 126147	ATASCOSA FRIO	TX	BUCKHORN
42-0004946		STATE OF TEXAS NO MF 112862	CABOT OIL & GAS CORPORATION	7/19/2011	99	522	124045 131189	ATASCOSA FRIO	TX	BUCKHORN
42-0005031	A	PICKENS, R H, ET AL	CABOT OIL & GAS CORPORATION	4/13/2012	113	365	132426 133409	ATASCOSA FRIO	TX	BUCKHORN
42-0005031	B	SMITH MINERAL PARTNERSHIP, LP	CABOT OIL & GAS CORPORATION	4/13/2012	113	367	132427 133410	ATASCOSA FRIO	TX	BUCKHORN
42-0005031	C	CORSICANA ISD	CABOT OIL & GAS CORPORATION	4/16/2012	113	369	132428 133411	ATASCOSA FRIO	TX	BUCKHORN
42-0005031	D	WHEELOCK, MARIAN B	CABOT OIL & GAS CORPORATION	4/17/2012	113	372	132429 133412	ATASCOSA FRIO	TX	BUCKHORN
42-0005031	E	WHEELOCK, JOHN N, III	CABOT OIL & GAS CORPORATION	4/17/2012	113	374	132430 133413	ATASCOSA FRIO	TX	BUCKHORN
42-0005031	F	WILLIS, ELLEN WHEELOCK	CABOT OIL & GAS CORPORATION	4/17/2012	113	376	132431 133414	ATASCOSA FRIO	TX	BUCKHORN
42-0005031	G	WHEELOCK, JOHN N, JR, TRUST	CABOT OIL & GAS CORPORATION	4/17/2012	113	378	132432 133415	ATASCOSA FRIO	TX	BUCKHORN
42-0005031	H	MCW ROYALTIES	CABOT OIL & GAS CORPORATION	4/17/2012	113	380	132433 133416	ATASCOSA FRIO	TX	BUCKHORN
42-0005031	I	CONSTELLATION PETROLEUM PARTNERS, LP	CABOT OIL & GAS CORPORATION	4/13/2012	113	382	132434 133417	ATASCOSA FRIO	TX	BUCKHORN
42-0005031	J	TALLEY, ELIZABETH DUNN, REVOCABLE TRUST	CABOT OIL & GAS CORPORATION	4/18/2012	113	384	132435 133418	ATASCOSA FRIO	TX	BUCKHORN
42-0005031	K	DUNN, PEYTON, REVOCABLE TRUST	CABOT OIL & GAS CORPORATION	4/18/2012	113	386	132436 133419	ATASCOSA FRIO	TX	BUCKHORN
42-0005031	L	J L COLLINS CATHOLIC SCHOOL	CABOT OIL & GAS CORPORATION	4/16/2012	113	398	132442 133425	ATASCOSA FRIO	TX	BUCKHORN
42-0005031	M	ST JOSEPH'S ORPHANAGE	CABOT OIL & GAS CORPORATION	4/16/2012	113	388	132437 133420	ATASCOSA FRIO	TX	BUCKHORN
42-0005031	N	DUNN NON-EXEMPT MARITAL TRUST	CABOT OIL & GAS CORPORATION	4/18/2012	113	390	132438 133421	ATASCOSA FRIO	TX	BUCKHORN
42-0005031	O	WHEELOCK, SUSAN JANE, TRUST	CABOT OIL & GAS CORPORATION	4/18/2012	113	392	132439 133422	ATASCOSA FRIO	TX	BUCKHORN
42-0005031	P	ARCENEUX PROPERTIES, LTD	CABOT OIL & GAS CORPORATION	5/17/2012	114	466	132681 133601	ATASCOSA FRIO	TX	BUCKHORN
42-0005031	Q	PICKENS FINANCIAL GROUP, LLC	CABOT OIL & GAS CORPORATION	4/17/2012	113	394	132440 113423	ATASCOSA FRIO	TX	BUCKHORN
42-0005031	R	TSCHETTER PROPERTIES, LTD	CABOT OIL & GAS CORPORATION	4/17/2012	113	396	132441 133424	ATASCOSA FRIO	TX	BUCKHORN
42-0005031	S	TEXAS SCOTTISH RITE HOSPITAL	CABOT OIL & GAS CORPORATION	5/25/2012	114	35	132569 133547	ATASCOSA FRIO	TX	BUCKHORN

FILE NUMBER		LESSOR	LESSEE	LEASE DATE	BOOK	PAGE	RECEPTION	COUNTY	STATE	PROSPECT
42-0005902		WEST, PATRICK A, ET UX	FAL AUSTIN CHALK DEVELOPMENT, LLC	7/30/2009	66	240	111133 124932	ATASCOSA FRIO	TX	BUCKHORN
42-0005931		REDINGER, FANNIE GRACE HINDES, ET AL	FAL AUSTIN CHALK DEVELOPMENT, LLC	6/8/2009	62	507	111134 124237	ATASCOSA FRIO	TX	BUCKHORN
42-0005945		CHILIPITIN, LTD	CABOT OIL & GAS CORPORATION	12/14/2009	69	223	110247 125456	ATASCOSA FRIO	TX	BUCKHORN
42-0005952	D	HINDES, WILLIAM R, ET UX	CABOT OIL & GAS CORPORATION	3/4/2010	73	296	112285 126174	ATASCOSA FRIO	TX	BUCKHORN
42-0006198	A	HINDES, JOE H	TOUCHWOOD RESOURCES, LLC	1/29/2010	71	137	111447 125769	ATASCOSA FRIO	TX	BUCKHORN
42-0006198	AA	EISERLOH, PAUL L	TOUCHWOOD RESOURCES, LLC	12/17/2009	90	728	112304 129621	ATASCOSA FRIO	TX	BUCKHORN
42-0006198	AB	EISERLOH, ALEXANDER N	TOUCHWOOD RESOURCES, LLC	12/17/2009	90	735	112310 129622	ATASCOSA FRIO	TX	BUCKHORN
42-0006198	AC	STOLICKER, MITZI L	TOUCHWOOD RESOURCES, LLC	12/15/2009	90	742	112309 129623	ATASCOSA FRIO	TX	BUCKHORN
42-0006198	AD	BLAIR, WILLIAM JOEL	TOUCHWOOD RESOURCES, LLC	8/27/2010	90	749	116910 129624	ATASCOSA FRIO	TX	BUCKHORN
42-0006198	AE	TORRES, ROBIN ANNE BLAIR	TOUCHWOOD RESOURCES, LLC	8/27/2010	90	754	116911 129625	ATASCOSA FRIO	TX	BUCKHORN
42-0006198	AF	MCWHORTER, LILLIAN M	TOUCHWOOD RESOURCES, LLC	8/27/2010	90	759	116785 129626	ATASCOSA FRIO	TX	BUCKHORN
42-0006198	AG	MCATEER, NORMA KATHLEEN	TOUCHWOOD RESOURCES, LLC	8/27/2010	90	764	116912 129627	ATASCOSA FRIO	TX	BUCKHORN
42-0006198	AH	BAKER, LESLIE LLOYD	TOUCHWOOD RESOURCES, LLC	8/27/2010	90	769	116913 129628	ATASCOSA FRIO	TX	BUCKHORN
42-0006198	AI	LISTER, NANCY, TRUST	CABOT OIL & GAS CORPORATION	6/15/2011	93	954	123162 130238	ATASCOSA FRIO	TX	BUCKHORN
42-0006198	AJ	WATSON, GARY W	CABOT OIL & GAS CORPORATION	5/10/2011	93	938	123189 130231	ATASCOSA FRIO	TX	BUCKHORN
42-0006198	AK	EDWARDS, DONNA A	CABOT OIL & GAS CORPORATION	5/10/2011	93	940	123190 130232	ATASCOSA FRIO	TX	BUCKHORN
42-0006198	AL	BOURBEAU, MARK S, ET AL	CABOT OIL & GAS CORPORATION	4/25/2011	93	932	123186 130228	ATASCOSA FRIO	TX	BUCKHORN
42-0006198	AM	STOLICKER, STEPHEN B	CABOT OIL & GAS CORPORATION	10/26/2011	104	156	127350 131903	ATASCOSA FRIO	TX	BUCKHORN
42-0006198	AN	ROOSSIE, BRIGITTE G STOLICKER, TRUST	CABOT OIL & GAS CORPORATION	10/26/2011	104	154	127349 131902	ATASCOSA FRIO	TX	BUCKHORN
42-0006198	B	CROWTHER, TRAVIS POOLE	CORTEZ EXPLORATION, LLC	2/5/2010	90	667	111461 129609	ATASCOSA FRIO	TX	BUCKHORN
42-0006198	C	COHEN, BETTY JANE, ET AL	TOUCHWOOD RESOURCES, LLC	12/14/2009	90	669	111455 129610	ATASCOSA FRIO	TX	BUCKHORN
42-0006198	D	DOTSON, WILLIAM LEON, SR	TOUCHWOOD RESOURCES, LLC	12/16/2009	90	674	111460 129611	ATASCOSA FRIO	TX	BUCKHORN
42-0006198	E	PHELPS, BARBARA A	TOUCHWOOD RESOURCES, LLC	12/21/2009	90	679	111456 129612	ATASCOSA FRIO	TX	BUCKHORN
42-0006198	F	BALL, ROBERT D	TOUCHWOOD RESOURCES, LLC	12/14/2009	90	687	111450 129614	ATASCOSA FRIO	TX	BUCKHORN
42-0006198	G	BALL, JAMES P	TOUCHWOOD RESOURCES, LLC	12/14/2009	90	692	111451 129615	ATASCOSA FRIO	TX	BUCKHORN
42-0006198	H	MORRILL, JUDY B	TOUCHWOOD RESOURCES, LLC	12/14/2009	90	697	111452 129616	ATASCOSA FRIO	TX	BUCKHORN

FILE NUMBER		LESSOR	LESSEE	LEASE DATE	BOOK	PAGE	RECEPTION	COUNTY	STATE	PROSPECT
42-0006198	I	MORRILL, MARIAN J	TOUCHWOOD RESOURCES, LLC	12/14/2009	90	774	111453 129629	ATASCOSA FRIO	TX	BUCKHORN
42-0006198	J	WOMMACK, SUSAN M	TOUCHWOOD RESOURCES, LLC	12/14/2009	90	779	111449 129630	ATASCOSA FRIO	TX	BUCKHORN
42-0006198	K	BALL, GEORGE G, III	TOUCHWOOD RESOURCES, LLC	12/17/2009	90	786	111448 129632	ATASCOSA FRIO	TX	BUCKHORN
42-0006198	L	FERGUSON, MARGARET B	TOUCHWOOD RESOURCES, LLC	12/17/2009	90	791	111457 129633	ATASCOSA FRIO	TX	BUCKHORN
42-0006198	LS1	CABOT OIL & GAS CORPORATION	CABOT OIL & GAS CORPORATION	5/31/2012	153	26	150473 139556	ATASCOSA FRIO	TX	BUCKHORN
42-0006198	M	CARRICK, KRISTINA A	TOUCHWOOD RESOURCES, LLC	12/17/2009	90	796	111459 129634	ATASCOSA FRIO	TX	BUCKHORN
42-0006198	N	OSER, KATHERINE B	TOUCHWOOD RESOURCES, LLC	12/17/2009	90	801	111458 129635	ATASCOSA FRIO	TX	BUCKHORN
42-0006198	O	PETERS, WANDA DENISE	TOUCHWOOD RESOURCES, LLC	5/3/2010	90	806	113438 129636	ATASCOSA FRIO	TX	BUCKHORN
42-0006198	P	UHL, LARUE B	TOUCHWOOD RESOURCES, LLC	3/8/2010	90	784	112301 129631	ATASCOSA FRIO	TX	BUCKHORN
42-0006198	Q	LOWE, GLENDA J	TOUCHWOOD RESOURCES, LLC	8/27/2010	90	813	116909 129637	ATASCOSA FRIO	TX	BUCKHORN
42-0006198	R	WALKER TRUST	TOUCHWOOD RESOURCES, LLC	1/20/2010	90	818	112302 129638	ATASCOSA FRIO	TX	BUCKHORN
42-0006198	S	KLEMCKE, RUBEY ETHEL UHL	TOUCHWOOD RESOURCES, LLC	12/12/2009	90	825	110011 129639	ATASCOSA FRIO	TX	BUCKHORN
42-0006198	T	UHL, ULYSSES SAM	TOUCHWOOD RESOURCES, LLC	12/12/2009	90	832	110012 129640	ATASCOSA FRIO	TX	BUCKHORN
42-0006198	U	UHL FAMILY REVOCABLE TRUST	TOUCHWOOD RESOURCES, LLC	7/30/2010	90	839	116786 129641	ATASCOSA FRIO	TX	BUCKHORN
42-0006198	V	DAY, MARIANNA HOLMES	TOUCHWOOD RESOURCES, LLC	12/21/2009	90	844	112306 129642	ATASCOSA FRIO	TX	BUCKHORN
42-0006198	W	HARRISON, JULIANA CALLAN	TOUCHWOOD RESOURCES, LLC	12/21/2009	90	702	112307 129617	ATASCOSA FRIO	TX	BUCKHORN
42-0006198	X	EISERLOH, HAROLD LEE	TOUCHWOOD RESOURCES, LLC	12/14/2009	90	709	110015 129618	ATASCOSA FRIO	TX	BUCKHORN
42-0006198	Y	EISERLOH, PETER PHILLIP	TOUCHWOOD RESOURCES, LLC	8/27/2010	90	716	117675 129619	ATASCOSA FRIO	TX	BUCKHORN
42-0006198	Z	EISERLOH, KAREN	TOUCHWOOD RESOURCES, LLC	12/17/2009	90	721	112303 129620	ATASCOSA FRIO	TX	BUCKHORN
42-0006199	A	SHEPPARD, ANTHONY D	CORTEZ EXPLORATION, LLC	5/27/2010	75	855	121425 126676	ATASCOSA FRIO	TX	BUCKHORN
42-0006199	B	SHEPPARD, MICHAEL M	CORTEZ EXPLORATION, LLC	5/27/2010	77	001	121426 126843	ATASCOSA FRIO	TX	BUCKHORN
42-0006199	C	THORMAEHLEN, LILLIAN	CORTEZ EXPLORATION, LLC	5/27/2010	75	851	121427 126674	ATASCOSA FRIO	TX	BUCKHORN
42-0006199	D	ECHEGARAY, LYNN	CORTEZ EXPLORATION, LLC	6/8/2010	75	849	121428 126673	ATASCOSA FRIO	TX	BUCKHORN
42-0006199	E	SHEPPARD, MARLENE S	CORTEZ EXPLORATION, LLC	5/27/2010	75	857	121429 126677	ATASCOSA FRIO	TX	BUCKHORN
42-0006199	F	PETERS, MARILLA W	CORTEZ EXPLORATION, LLC	5/27/2010	75	861	121430 126679	ATASCOSA FRIO	TX	BUCKHORN
42-0006199	G	VAUGHAN, BETSY SCHWARZ	CORTEZ EXPLORATION, LLC	5/27/2010	75	859	121431 126678	ATASCOSA FRIO	TX	BUCKHORN

FILE NUMBER		LESSOR	LESSEE	LEASE DATE	BOOK	PAGE	RECEPTION	COUNTY	STATE	PROSPECT
42-0006199	H	WILBURN, GLORIA C, REVOCABLE LIVING TR	CORTEZ EXPLORATION, LLC	5/27/2010	75	863	121432 126680	ATASCOSA FRIO	TX	BUCKHORN
42-0006199	I	BURNETT, JAMES MCCOLLUM, JR	CORTEZ EXPLORATION, LLC	5/27/2010	75	853	121433 126675	ATASCOSA FRIO	TX	BUCKHORN
42-0006199	J	HOELSCHER, JANICE	CORTEZ EXPLORATION, LLC	5/27/2010	75	865	121434 126681	ATASCOSA FRIO	TX	BUCKHORN
42-0006199	K	EMMONS, CINDY LOPER, ET AL	CABOT OIL & GAS CORPORATION	1/4/2013	129	84	138874 135945	ATASCOSA FRIO	TX	BUCKHORN
42-0006199	L	HAT OIL & GAS, LLC, ET AL	CABOT OIL & GAS CORPORATION	6/5/2013	137	543	142923 137254	ATASCOSA FRIO	TX	BUCKHORN
42-0006199	M	LOPER, JERALDINE H, ET AL	CABOT OIL & GAS CORPORATION	6/25/2013	138	915	143489 137427	ATASCOSA FRIO	TX	BUCKHORN
42-0006200	A	HINDES, CAROL ANN	CABOT OIL & GAS CORPORATION	4/16/2010	82	200	119237 127887	ATASCOSA FRIO	TX	BUCKHORN
42-0006201	B	SIEGELE, STEPHEN H, ET AL	CABOT OIL & GAS CORPORATION	12/2/2011	103	560	127154 131809	ATASCOSA FRIO	TX	BUCKHORN
42-0006412	A	TEXAS OSAGE ROYALTY POOL, INC	CABOT OIL & GAS CORPORATION	1/17/2014	155	196	151600 139890	ATASCOSA FRIO	TX	BUCKHORN
42-0006412	B	BROWN, KATHERINE KORBELL, ET AL	CABOT OIL & GAS CORPORATION	2/1/2014	155	187	151607 139889	ATASCOSA FRIO	TX	BUCKHORN
42-0006412	C	BAYLOR-MCLEAN INVESTMENT TRUST	CABOT OIL & GAS CORPORATION	8/1/2014	165	274	155338 141403	ATASCOSA FRIO	TX	BUCKHORN
42-0006412	D	FROST BANK, TRUSTEE FOR ACCOUNT NO. F5203600	CABOT OIL & GAS CORPORATION	9/11/2014	166	476	156100 141577	ATASCOSA FRIO	TX	BUCKHORN
42-0006412	E	DEVON ENERGY PRODUCTION COMPANY LP	CABOT OIL & GAS CORPORATION	11/3/2016	213	534	175206 147737	ATASCOSA FRIO	TX	BUCKHORN
42-0005965		CARNES, JOHN ECKFORD, ET AL	THOMAS W SCHLEIER	10/22/2009	975	624	109953 98441	ATASCOSA KARNES	TX	PRESIDIO
42-0006115		PETEREK, FRANK J, ET UX	MITCHELL PETROLEUM LAND SERVICES, INC	2/1/2010	1709	162	111232 21376	ATASCOSA WILSON	TX	PRESIDIO
42-0005070		STATE OF TEXAS NO MF 113913	CABOT OIL & GAS CORPORATION	4/3/2012	111	931	133160	FRIO	TX	BUCKHORN
42-0005075		WALL, JAMES A, ET AL	FAL AUSTIN CHALK DEVELOPMENT, LLC	11/11/2008	58	300	123445	FRIO	TX	BUCKHORN
42-0005076		APPLEWHITE, IVA	FAL AUSTIN CHALK DEVELOPMENT, LLC	11/8/2008	58	260	123436	FRIO	TX	BUCKHORN
42-0005077	A	GRAY, HENRY ALTON	FAL AUSTIN CHALK DEVELOPMENT, LLC	10/24/2008	58	248	123434	FRIO	TX	BUCKHORN
42-0005077	B	APPLEWHITE, BILLY, ET UX	FAL AUSTIN CHALK DEVELOPMENT, LLC	10/24/2008	58	254	123435	FRIO	TX	BUCKHORN
42-0005078	A	BACON, BARBARA, ET VIR	FAL AUSTIN CHALK DEVELOPMENT, LLC	10/24/2008	58	231	123431	FRIO	TX	BUCKHORN
42-0005078	B	HARROD, MARIE, ET VIR	FAL AUSTIN CHALK DEVELOPMENT, LLC	10/24/2008	58	225	123430	FRIO	TX	BUCKHORN
42-0005078	C	MOSIER, BILLIE JO, ET VIR	FAL AUSTIN CHALK DEVELOPMENT, LLC	10/24/2008	58	219	123429	FRIO	TX	BUCKHORN
42-0005078	D	STEPHENSON, MARJORIE	FAL AUSTIN CHALK DEVELOPMENT, LLC	10/30/2008	58	237	123432	FRIO	TX	BUCKHORN
42-0005079		WILSON, OPAL	FAL AUSTIN CHALK DEVELOPMENT, LLC	11/12/2008	58	275	123441	FRIO	TX	BUCKHORN
42-0005080		SCHNEIDER FAMILY TRUST	FAL AUSTIN CHALK DEVELOPMENT, LLC	11/6/2008	58	287	123443	FRIO	TX	BUCKHORN
42-0005081	A	PURSCH, ED, ET UX	FAL AUSTIN CHALK DEVELOPMENT, LLC	10/30/2008	58	281	123442	FRIO	TX	BUCKHORN
42-0005081	B	TEXAS OSAGE ROYALTY POOL, INC	CABOT OIL & GAS CORPORATION	2/19/2013	130	280	136126	FRIO	TX	BUCKHORN
42-0005081	C	DEVON ENERGY PRODUCTION COMPANY, LP	CABOT OIL & GAS CORPORATION	6/21/2013	138	921	137428	FRIO	TX	BUCKHORN
42-0005082		APPLEWHITE, IVA	FAL AUSTIN CHALK DEVELOPMENT, LLC	12/18/2008	58	343	123451	FRIO	TX	BUCKHORN
42-0005083		APPLEWHITE, BYRON EDWARD	FAL AUSTIN CHALK DEVELOPMENT, LLC	12/9/2008	58	321	123447	FRIO	TX	BUCKHORN
42-0005087	B	THOMPSON, RANDALL C	FAL AUSTIN CHALK DEVELOPMENT, LLC	11/17/2008	58	273	123440	FRIO	TX	BUCKHORN
42-0005088		SCHORP, BLAINE L	FAL AUSTIN CHALK DEVELOPMENT, LLC	10/24/2008	58	246	123433	FRIO	TX	BUCKHORN
42-0005090		SANTA CRUZ REALTY, INC	FAL AUSTIN CHALK DEVELOPMENT, LLC	12/29/2008	58	333	123449	FRIO	TX	BUCKHORN
42-0005091		ARMINIUS ENERGY TRUST	FAL AUSTIN CHALK DEVELOPMENT, LLC	11/24/2008	58	293	123444	FRIO	TX	BUCKHORN
42-0005093		LEANIN' DIPPER INVESTMENTS, LTD	FAL AUSTIN CHALK DEVELOPMENT, LLC	12/29/2008	58	327	123448	FRIO	TX	BUCKHORN
42-0005095	A	PICKENS, R H, ET AL	FAL AUSTIN CHALK DEVELOPMENT, LLC	2/15/2009	58	339	123450	FRIO	TX	BUCKHORN
42-0005095	B	CONSTELLATION PETROLEUM PARTNERS, LP	FAL AUSTIN CHALK DEVELOPMENT, LLC	5/12/2009	62	530	124242	FRIO	TX	BUCKHORN



FILE NUMBER		LESSOR	LESSEE	LEASE DATE	BOOK	PAGE	RECEPTION	COUNTY	STATE	PROSPECT
42-0005095	C	WHEELOCK, JOHN N, JR, TRUST	FAL AUSTIN CHALK DEVELOPMENT, LLC	3/12/2009	62	515	124239	FRIO	TX	BUCKHORN
42-0005095	D	CORSICANA ISD	FAL AUSTIN CHALK DEVELOPMENT, LLC	5/5/2009	62	525	124241	FRIO	TX	BUCKHORN
42-0005095	E	SMITH MINERAL PARTNERSHIP, LP	FAL AUSTIN CHALK DEVELOPMENT, LLC	3/1/2009	62	535	124243	FRIO	TX	BUCKHORN
42-0005095	F	MCW ROYALTIES	FAL AUSTIN CHALK DEVELOPMENT, LLC	3/12/2009	62	510	124238	FRIO	TX	BUCKHORN
42-0005095	G	WHEELOCK, MARIAN B	FAL AUSTIN CHALK DEVELOPMENT, LLC	3/12/2009	62	520	124240	FRIO	TX	BUCKHORN
42-0005095	H	ST JOSEPH'S ORPHANAGE	CABOT OIL & GAS CORPORATION	4/9/2010	74	802	126501	FRIO	TX	BUCKHORN
42-0005095	I	J L COLLINS CATHOLIC SCHOOL	CABOT OIL & GAS CORPORATION	4/9/2010	74	795	126499	FRIO	TX	BUCKHORN
42-0005095	J	WHEELOCK, SUSAN JANE, TRUST	CABOT OIL & GAS CORPORATION	2/10/2010	73	244	126152	FRIO	TX	BUCKHORN
42-0005095	K	DUNN, SUSAN WHEELOCK, ESTATE	CABOT OIL & GAS CORPORATION	2/10/2010	73	248	126154	FRIO	TX	BUCKHORN
42-0005095	L	BLACKFORD, JANE CASE, FAMILY TRUST	CABOT OIL & GAS CORPORATION	2/10/2010	73	236	126148	FRIO	TX	BUCKHORN
42-0005095	M	TALLEY, ELIZABETH DUNN, REVOCABLE TRUST	CABOT OIL & GAS CORPORATION	2/10/2010	73	240	126150	FRIO	TX	BUCKHORN
42-0005095	N	TEXAS SCOTTISH RITE HOSPITAL FOR CRIPPLED CHILDREN	CABOT OIL & GAS CORPORATION	4/9/2010	73	230	126146	FRIO	TX	BUCKHORN
42-0005095	O	ARCENEUX PROPERTIES, LTD	CABOT OIL & GAS CORPORATION	4/5/2010	74	811	126504	FRIO	TX	BUCKHORN
42-0005095	P	PICKENS FINANCIAL GROUP, LLC	CABOT OIL & GAS CORPORATION	8/17/2010	80	204	127488	FRIO	TX	BUCKHORN
42-0005095	Q	TSCHETTER PROPERTIES, LTD	CABOT OIL & GAS CORPORATION	8/17/2010	80	211	127489	FRIO	TX	BUCKHORN
42-0005930		JACKSON, FRED W, ET AL	FAL AUSTIN CHALK DEVELOPMENT, LLC	3/18/2009	60	167	123776	FRIO	TX	BUCKHORN
42-0005933		L BENKE, INC, ET AL	FAL AUSTIN CHALK DEVELOPMENT, LLC	10/13/2009	66	243	124933	FRIO	TX	BUCKHORN
42-0005947	A	HUGHES, BRENDA	CABOT OIL & GAS CORPORATION	3/11/2010	73	277	126165	FRIO	TX	BUCKHORN
42-0005947	B	HUGHES, JOHN W, ET UX	CABOT OIL & GAS CORPORATION	3/11/2010	73	281	126167	FRIO	TX	BUCKHORN
42-0005947	C	HUGHES, DAVID K, ET UX	CABOT OIL & GAS CORPORATION	3/11/2010	73	279	126166	FRIO	TX	BUCKHORN
42-0005949	A	REINKE, BARBARA	CABOT OIL & GAS CORPORATION	3/11/2010	73	286	126169	FRIO	TX	BUCKHORN
42-0005949	B	CRAWFORD, JOHN	CABOT OIL & GAS CORPORATION	3/11/2010	73	273	126163	FRIO	TX	BUCKHORN
42-0005949	C	CRAWFORD, WILLIAM L	CABOT OIL & GAS CORPORATION	3/11/2010	73	275	126164	FRIO	TX	BUCKHORN
42-0005950		NEUGEBAUER, JOHN M, ET UX	FAL AUSTIN CHALK DEVELOPMENT, LLC	1/25/2010	73	283	126168	FRIO	TX	BUCKHORN
42-0005951	E	TRAXLER, DOROTHEA	CABOT OIL & GAS CORPORATION	3/23/2017	230	296	150050	FRIO	TX	BUCKHORN
42-0005951	F	CHOATE, ROBERT	CABOT OIL & GAS CORPORATION	3/27/2017	230	298	150051	FRIO	TX	BUCKHORN
42-0005951	G	RENTZEL, ROXANNE	CABOT OIL & GAS CORPORATION	3/27/2017	230	300	150052	FRIO	TX	BUCKHORN
42-0005953		SCHORP, WELDON LOUIS, JR	CABOT OIL & GAS CORPORATION	3/31/2010	73	578	126245	FRIO	TX	BUCKHORN
42-0005955		HARPOLE, WILLIS JAY, ET UX	CABOT OIL & GAS CORPORATION	2/2/2011	86	788	128808	FRIO	TX	BUCKHORN
42-0005990		WHITLEY, JOHN E, ET UX	CABOT OIL & GAS CORPORATION	3/30/2010	73	580	126246	FRIO	TX	BUCKHORN
42-0005991		HILLMAN, CLIFFORD, ET UX	CABOT OIL & GAS CORPORATION	3/30/2010	73	575	126244	FRIO	TX	BUCKHORN
42-0005992		ZRZAVY, LINDA K, ET VIR	CABOT OIL & GAS CORPORATION	3/30/2010	73	583	126247	FRIO	TX	BUCKHORN
42-0006201	A	GRIFFIN, DOROTHY RAY, ET VIR	CABOT OIL & GAS CORPORATION	4/16/2010	80	195	127484	FRIO	TX	BUCKHORN
42-0006278		STATE OF TEXAS NO MF 113671	CABOT OIL & GAS CORPORATION	11/15/2011	106	349	132277	FRIO	TX	BUCKHORN
42-0006416		BOWERS, RUTH MCLEAN, ESTATE	CABOT OIL & GAS CORPORATION	2/1/2014	155	180	139888	FRIO	TX	BUCKHORN
42-0006418		THOMPSON, JOHN M, ET AL	STRAND ENERGY, L C	11/2/2009	67	819	125240	FRIO	TX	BUCKHORN
42-0006419	A	BOWERS, RUTH MCLEAN	EF ENERGY, LLC	5/3/2011	102	526	131682	FRIO	TX	BUCKHORN
42-0006419	B	BOWMAN, BARBARA, REVOCABLE MANAGEMENT TR	EF ENERGY, LLC	9/15/2011	103	738	131845	FRIO	TX	BUCKHORN
42-0006419	C	MCMAHON, MARGARET BOWMAN	EF ENERGY, LLC	5/3/2011	102	514	131679	FRIO	TX	BUCKHORN
42-0006419	D	MMB MINERALS, LTD, ET AL	EF ENERGY, LLC	5/3/2011	102	538	131685	FRIO	TX	BUCKHORN
42-0006420	A	BOWERS, RUTH MCLEAN	EF ENERGY, LLC	5/3/2011	102	530	131684	FRIO	TX	BUCKHORN
42-0006420	B	BOWMAN, BARBARA, REVOCABLE MANAGEMENT TR	EF ENERGY, LLC	9/15/2011	103	746	131847	FRIO	TX	BUCKHORN
42-0006420	C	MCMAHON, MARGARET BOWMAN	EF ENERGY, LLC	5/3/2011	102	518	131680	FRIO	TX	BUCKHORN
42-0006420	D	MMB MINERALS, LTD, ET AL	EF ENERGY, LLC	5/3/2011	102	542	131686	FRIO	TX	BUCKHORN
42-0006421	A	BOWERS, RUTH MCLEAN	EF ENERGY, LLC	5/3/2011	102	534	131684	FRIO	TX	BUCKHORN
42-0006421	B	BOWMAN, BARBARA, REVOCABLE MANAGEMENT TR	EF ENERGY, LLC	9/15/2011	103	742	131846	FRIO	TX	BUCKHORN
42-0006421	C	MCMAHON, MARGARET BOWMAN	EF ENERGY, LLC	5/3/2011	102	522	131681	FRIO	TX	BUCKHORN
42-0006421	D	MMB MINERAL, LTD, ET AL	EF ENERGY, LLC	5/3/2011	102	546	131687	FRIO	TX	BUCKHORN
42-0006592		CALKINS, HERBERT C	MANTI SALSA, LTD	2/20/2008	44	859	120871	FRIO	TX	BUCKHORN
42-0006595	A	JOHNSTON, BETTY T, MARITAL TRUST	SIEN ENERGY COMPANY	3/10/2010	73	880		FRIO	TX	JOHNSTON RANCH

FILE NUMBER		LESSOR	LESSEE	LEASE DATE	BOOK	PAGE	RECEPTION	COUNTY	STATE	PROSPECT
42-0006596		CARPENTER RANCH, LTD	EF ENERGY, LLC	11/10/2010	83	499	128133	FRIO	TX	JOHNSTON RANCH
42-0006597	A	FRICTZE, RONALD D, SEPARATE SHARE TRUST	EF ENERGY, LLC	5/31/2013	137	238	137184	FRIO	TX	BUCKHORN
42-0006597	B	FRICTZE-TRAINER, LOUISE KAYE, SEPARATE SH	EF ENERGY, LLC	5/9/2013	137	236	137183	FRIO	TX	BUCKHORN
42-0006598	C	POLLOCK, CAROLYN	CABOT OIL & GAS CORPORATION	3/28/2017	221	430	148774	FRIO	TX	BUCKHORN
42-0006598	D	DIRKS, SHARON, ET AL	CABOT OIL & GAS CORPORATION	3/28/2017	331	432	148775	FRIO	TX	BUCKHORN
42-0006600		WHITE, JOHN H, ET UX	EF ENERGY, LLC	5/31/2013	137	233	137182	FRIO	TX	BUCKHORN
42-0006601		MCKINNEY, MARY E, ESTATE	DAN A HUGHES COMPANY, LP	9/8/2010	84	358	128345	FRIO	TX	BUCKHORN
42-0006630		FRICTZE, RAYMOND	CABOT OIL & GAS CORPORATION	10/31/2014	174	582	142443	FRIO	TX	BUCKHORN
42-0006711		UNIVERSITY OF TEXAS SYSTEM BOARD OF REGENTS	CABOT OIL & GAS CORPORATION	1/1/2015	175	333	142545	FRIO	TX	BUCKHORN
42-0006713		STATE OF TEXAS NO MF-116995	CABOT OIL & GAS CORPORATION	11/15/2014			164144	FRIO	TX	BUCKHORN
42-0006732		WURZBACH FAMILY TRUST ET AL	CALIZA INVESTMENTS LLC	2/24/2016	197	284		FRIO	TX	BUCKHORN
42-0006734		STATE OF TEXAS NO MF 117947	CABOT OIL & GAS CORPORATION	4/19/2016	201	209		FRIO	TX	BUCKHORN
42-0006789		BRANDT, ROBERT E ET UX	CABOT OIL & GAS CORPORATION	5/1/2017	223	617	149126	FRIO	TX	BUCKHORN
42-0005954		WHITE, JOHN, ET AL	CABOT OIL & GAS CORPORATION	3/31/2010	73	586	126248	FRIO		
					73	589	126249	FRIO	TX	BUCKHORN
42-0005087	A	HINES, CLAUDIA THOMPSON, ET AL	FAL AUSTIN CHALK DEVELOPMENT, LLC	11/17/2008	58	267	123437	FRIO		
					58	269	123438	FRIO		
					58	271	123439	FRIO	TX	BUCKHORN
42-0006627		CARNES HOLDINGS, LP, ET AL	BIRDDOG ENERGY & INVESTMENTS, LLC	4/1/2013	135	273	136915	FRIO		
					135	291	136917	FRIO		
					135	309	136917	FRIO	TX	BUCKHORN
42-0005089		WHITE, NEVA SCHORP, ET AL	FAL AUSTIN CHALK DEVELOPMENT, LLC	12/10/2008	58	306	123446	FRIO		
42-0005943		CARNES, JOHN ECKFORD, ET AL	THOMAS W SCHLEIER	10/22/2009	498	179	85056	LA SALLE	TX	BUCKHORN
42-0005978		MOELLER, TIM, ET AL	THOMAS W SCHLEIER	10/22/2009	913	665	86199	KARNES	TX	PRESIDIO
		TAUSCH, JOHN CAMPBELL	BROWN, WALTER F.	4/30/1987	913	145	86073	KARNES	TX	PRESIDIO
					570	245		KARNES	TX	PRESIDIO
42-0005084		ZELLA CROMWELL RANCH, LTD	FAL AUSTIN CHALK DEVELOPMENT, LLC	12/10/2008	479	232	82432	LA SALLE	TX	BUCKHORN
42-0005094	G	WHITE, JOHN PRESTON	CABOT OIL & GAS CORPORATION	11/27/2012	664	506	101505	LA SALLE	TX	BUCKHORN
42-0005094	H	MALM, PEARLIE J, ET AL	CABOT OIL & GAS CORPORATION	11/27/2012	664	504	101504	LA SALLE	TX	BUCKHORN
42-0005094	I	MALM, LEON BERNT	CABOT OIL & GAS CORPORATION	11/27/2012	664	508	101506	LA SALLE	TX	BUCKHORN
42-0006613		SHEFFIELD RANCH, LTD	STRAND ENERGY, L C	8/31/2009	1524	751	46732	WILSON	TX	PANDORA

**Fee Mineral Interests**

*The fee mineral interests derived pursuant to the following deeds:*

DEED NUMBER		GRANTOR	GRANTEE	DEED DATE	BOOK	PAGE	RECEPTION	COUNTY	STATE	PROSPECT
42-0006676	MIN	NIXON, CINDY	CABOT OIL & GAS CORPORATION	7/2/2012			133848	ATASCOSA	TX	BUCKHORN
42-0006677	MIN	DONAHO, CAROLYNE NIXON	CABOT OIL & GAS CORPORATION	6/28/2012			133847	ATASCOSA	TX	BUCKHORN
42-0006678	MIN	BALL, ROBERT D	CABOT OIL & GAS CORPORATION	12/27/2011	105 105	75 78	127838 127839 132034 132035	ATASCOSA ATASCOSA FRIO FRIO	TX	BUCKHORN
42-0006679	MIN	UHL, LARUE B	CABOT OIL & GAS CORPORATION	10/13/2011	104	142	127353 131898	ATASCOSA FRIO	TX	BUCKHORN
42-0006680	MIN	UHL, ROBERT E, JR	CABOT OIL & GAS CORPORATION	10/13/2011	104	136	127351 131896	ATASCOSA FRIO	TX	BUCKHORN
42-0006681	MIN	RIVERA, ROXANNE E	CABOT OIL & GAS CORPORATION	10/13/2011	104	139	127352 131897	ATASCOSA FRIO	TX	BUCKHORN
42-0006682	MIN	UHL, ROCHELLE E	CABOT OIL & GAS CORPORATION	10/13/2011	104	145	127354 131899	ATASCOSA FRIO	TX	BUCKHORN
42-0006683	MIN	UHL, RAYMOND E	CABOT OIL & GAS CORPORATION	10/13/2011	104	148	127355 131900	ATASCOSA FRIO	TX	BUCKHORN
42-0006684	MIN	OLSON, ROBERTA E UHL	CABOT OIL & GAS CORPORATION	10/13/2011	104	151	127356 131901	ATASCOSA FRIO	TX	BUCKHORN
42-0006727	MIN	UNIVERSITY OF NOTRE DAME DU LAC	CABOT OIL & GAS CORPORATION	3/18/2015			161048	ATASCOSA	TX	BUCKHORN
42-0006728	MIN	UNITED WAY OF METROPOLITAN DALLAS, INC	CABOT OIL & GAS CORPORATION	9/15/2015			165651	ATASCOSA	TX	BUCKHORN
42-0006730	MIN	AMERICAN RED CROSS	CABOT OIL & GAS CORPORATION	10/19/2015			166536	ATASCOSA	TX	BUCKHORN
42-0006740	MIN	BLUM, TIMOTHY EARL	CABOT OIL & GAS CORPORATION	10/5/2016	211	59	175022 147417	ATASCOSA FRIO	TX	BUCKHORN

**Royalty Interests**

*The royalty interests derived pursuant to the following deeds:*

DEED NUMBER		GRANTOR	GRANTEE	DEED DATE	BOOK	PAGE	RECEPTION	COUNTY	STATE	PROSPECT
42-0006685	ROY	CORPUS CHRISTI ALTAR OF PRAYER CHURCH	CABOT OIL & GAS CORPORATION	7/18/2012	118	73	134138	FRIO	TX	BUCKHORN
42-0006686	ROY	FLICK, DOROTHY NELL CAMP	CABOT OIL & GAS CORPORATION	7/26/2012	118	75	134139	FRIO	TX	BUCKHORN
42-0006687	ROY	MOUNT OLIVET CUMBERLAND PRESBYTERIAN CHURCH, INC	CABOT OIL & GAS CORPORATION	10/15/2012	123	637	135041	FRIO	TX	BUCKHORN
42-0006688	ROY	ST THOMAS EPISCOPAL CHURCH	CABOT OIL & GAS CORPORATION	10/25/2012	125	1	135236	FRIO	TX	BUCKHORN
42-0006689	ROY	MALLORY, ORATA	CABOT OIL & GAS CORPORATION	8/6/2012	121	91	134619	FRIO	TX	BUCKHORN
42-0006690	ROY	EARP, CLARENCE WAYNE	CABOT OIL & GAS CORPORATION	6/19/2012	114	629	132615 133648	ATASCOSA FRIO	TX	BUCKHORN
42-0006691	ROY	DEHART, ADELMA IOLA	CABOT OIL & GAS CORPORATION	5/3/2012	114	614	132610 133643	ATASCOSA FRIO	TX	BUCKHORN
42-0006692	ROY	TREMPER, NANCY	CABOT OIL & GAS CORPORATION	4/25/2012	114	605	132607 133640	ATASCOSA FRIO	TX	BUCKHORN
42-0006693	ROY	LONG, ARLIS J	CABOT OIL & GAS CORPORATION	4/27/2012	114	596	132604 133637	ATASCOSA FRIO	TX	BUCKHORN
42-0006694	ROY	BOWER, JAMES STACEY	CABOT OIL & GAS CORPORATION	2/11/2014	151	799	149607 139338	ATASCOSA FRIO	TX	BUCKHORN
42-0006695	ROY	EARP, LELAND JORDAN	CABOT OIL & GAS CORPORATION	7/19/2012	118	77	133849 134140	ATASCOSA FRIO	TX	BUCKHORN
42-0006696	ROY	VANDIVER, D'ANNE L	CABOT OIL & GAS CORPORATION	4/26/2012	114	608	132608 133641	ATASCOSA FRIO	TX	BUCKHORN
42-0006697	ROY	BRANDT, CARLA JO	CABOT OIL & GAS CORPORATION	5/15/2012	114	626	132614 133647	ATASCOSA FRIO	TX	BUCKHORN
42-0006698	ROY	MERRIFIELD, GREGORY A	CABOT OIL & GAS CORPORATION	4/30/2012	114	611	132609 133642	ATASCOSA FRIO	TX	BUCKHORN
42-0006699	ROY	UPTON, CROY EDWARD	CABOT OIL & GAS CORPORATION	4/6/2012	114	590	132602 133635	ATASCOSA FRIO	TX	BUCKHORN
42-0006700	ROY	MOUSER, THOMAS A	CABOT OIL & GAS CORPORATION	8/8/2012	120	210	134530 134480	ATASCOSA FRIO	TX	BUCKHORN
42-0006701	ROY	LEWIS, DARLENE W	CABOT OIL & GAS CORPORATION	5/15/2012	114	623	132613 133646	ATASCOSA FRIO	TX	BUCKHORN
42-0006702	ROY	MERRIFIELD, MICHAEL TRENT	CABOT OIL & GAS CORPORATION	5/10/2012	114	620	132612 133645	ATASCOSA FRIO	TX	BUCKHORN
42-0006703	ROY	UPTON, JAKE E, ESTATE OF	CABOT OIL & GAS CORPORATION	4/26/2012	114	593	132603 133636	ATASCOSA FRIO	TX	BUCKHORN
42-0006704	ROY	OWEN, SANDRA BEA	CABOT OIL & GAS CORPORATION	7/2/2012	118	80	133850 134141	ATASCOSA FRIO	TX	BUCKHORN
42-0006705	ROY	WOODWARD, GARRY HAL	CABOT OIL & GAS CORPORATION	5/9/2012	114	617	132611 133644	ATASCOSA FRIO	TX	BUCKHORN
42-0006706	ROY	LONG, JAMES B	CABOT OIL & GAS CORPORATION	4/27/2012	114	599	132605 133638	ATASCOSA FRIO	TX	BUCKHORN
42-0006707	ROY	MERRIFIELD, CHRISTOPHER LAYNE	CABOT OIL & GAS CORPORATION	4/26/2012	114	602	132606 133639	ATASCOSA FRIO	TX	BUCKHORN
42-0006726	ROY	CUPP, DAVID WAYNE	CABOT OIL & GAS CORPORATION	8/12/2015 Effective date: 6/15/2015	188	23	164413 144346	ATASCOSA FRIO	TX	BUCKHORN

**Property Schedule**

**Part II**

Wells and Well Locations										
API NUMBER	CABOT PROPERTY NUMBER	PROSPECT	WELL NAME	TARGET FORMATION	BPO WI	APO WI	BPO NRI - OIL	APO NRI - OIL	BPO NRI - GAS	APO NRI - GAS
4201334493	420865039	BUCKHORN	PICKENS, R.H. "B" #008H	EAGLE FORD	1.000000	1.000000	0.750000	0.750000	0.750000	0.750000
4216333883	420865143	BUCKHORN	JOE HINDES F #35H	EAGLE FORD	1.000000	1.000000	0.756520	0.756520	0.756520	0.756520
4216334019	420865240	BUCKHORN	CLYDESDALE #2H	EAGLE FORD	0.335933	0.335933	0.251950	0.251950	0.251950	0.251950
4216333867	420865150	BUCKHORN	JACKSON BOBWHITE #2H	EAGLE FORD	1.000000	1.000000	0.770407	0.770407	0.770407	0.770407
4216333884	420865144	BUCKHORN	JOE HINDES F #36H	EAGLE FORD	1.000000	1.000000	0.756520	0.756520	0.756520	0.756520
4216333968	420865196	BUCKHORN	REMINGTON #2H	EAGLE FORD	1.000000	1.000000	0.766086	0.766086	0.766086	0.766086
4216333579	420865046	BUCKHORN	PICKENS, R.H. "A" #009H	EAGLE FORD	1.000000	1.000000	0.750000	0.750000	0.750000	0.750000
4201334895	420865113	BUCKHORN	JOE HINDES G11	EAGLE FORD	0.997780	0.997780	0.753550	0.753550	0.753550	0.753550
4201335099	420865131	BUCKHORN	PICKENS, R.H. "B" #054H	EAGLE FORD	1.000000	1.000000	0.750000	0.750000	0.750000	0.750000
4201334634	420865025	BUCKHORN	JOE HINDES "C" #4H	EAGLE FORD	0.987799	0.987799	0.750449	0.750449	0.750449	0.750449
4216333707	420865060	BUCKHORN	HARPOLE, JAY #04H	EAGLE FORD	1.000000	1.000000	0.750000	0.750000	0.750000	0.750000
4216333547	420865044	BUCKHORN	HARPOLE, JAY #02H	EAGLE FORD	1.000000	1.000000	0.750000	0.750000	0.750000	0.750000
4216333596	420865032	BUCKHORN	PICKENS, R.H. "B" #014H	EAGLE FORD	1.000000	1.000000	0.750000	0.750000	0.750000	0.750000
4216333967	420865122	BUCKHORN	REMINGTON #1H	EAGLE FORD	1.000000	1.000000	0.769403	0.769403	0.769403	0.769403
4201334636	420865042	BUCKHORN	JOE HINDES "D" #5H	EAGLE FORD	0.976972	0.976972	0.744583	0.744583	0.744583	0.744583
4216333590	420865033	BUCKHORN	PICKENS, R.H. "B" #010H	EAGLE FORD	1.000000	1.000000	0.750000	0.750000	0.750000	0.750000
4201334426	420865036	BUCKHORN	JOE HINDES "A" #1H	EAGLE FORD	1.000000	1.000000	0.759422	0.759422	0.759422	0.759422
4201334427	420865037	BUCKHORN	JOE HINDES "B" #2H	EAGLE FORD	1.000000	1.000000	0.759500	0.759500	0.759500	0.759500
4216333746	420865075	BUCKHORN	SANTA CRUZ -TEN MILE #3H	EAGLE FORD	1.000000	1.000000	0.799346	0.799346	0.799346	0.799346
4201334741	420865064	BUCKHORN	PICKENS, R.H. "B" #018H	EAGLE FORD	1.000000	1.000000	0.750000	0.750000	0.750000	0.750000
4201334755	420865068	BUCKHORN	FOUR CORNERS "A" #2H	EAGLE FORD	1.000000	1.000000	0.779647	0.779647	0.779647	0.779647
4201334754	420865067	BUCKHORN	FOUR CORNERS "A" #1H	EAGLE FORD	1.000000	1.000000	0.779647	0.779647	0.779647	0.779647
4201334738	420865063	BUCKHORN	PICKENS, R.H. "B" #017H	EAGLE FORD	1.000000	1.000000	0.750000	0.750000	0.750000	0.750000
4216333609	420949015	BUCKHORN	THOMPSON RANCH #02H	EAGLE FORD	1.000000	1.000000	0.750000	0.750000	0.750000	0.750000
4201334417	420865035	BUCKHORN	PICKENS, R.H. "B" #011H	EAGLE FORD	1.000000	1.000000	0.750000	0.750000	0.750000	0.750000
4216333777	420865104	BUCKHORN	SCHORP-WHITE RANCH #011H	EAGLE FORD	1.000000	1.000000	0.800000	0.800000	0.800000	0.800000
4201334766	420865071	BUCKHORN	JOE HINDES "C" #8H	EAGLE FORD	0.987799	0.987799	0.750449	0.750449	0.750449	0.750449
4216333533	420949021	BUCKHORN	THOMPSON RANCH A #01H	EAGLE FORD	1.000000	1.000000	0.750000	0.750000	0.750000	0.750000
4216333799	420865103	BUCKHORN	SCHORP-WHITE RANCH #006H	EAGLE FORD	1.000000	1.000000	0.800000	0.800000	0.800000	0.800000
4216333798	420865102	BUCKHORN	SCHORP-WHITE RANCH #005H	EAGLE FORD	1.000000	1.000000	0.800000	0.800000	0.800000	0.800000
4216333775	420865089	BUCKHORN	HARPOLE, JAY #08H	EAGLE FORD	1.000000	1.000000	0.750000	0.750000	0.750000	0.750000
4216333763	420865083	BUCKHORN	ZRZAVY #1H	EAGLE FORD	1.000000	1.000000	0.750000	0.750000	0.750000	0.750000
4216333698	420865057	BUCKHORN	JOE HINDES "E" #6H	EAGLE FORD	1.000000	1.000000	0.755757	0.755757	0.755757	0.755757
4216333797	420865101	BUCKHORN	SCHORP-WHITE RANCH #004H	EAGLE FORD	1.000000	1.000000	0.800000	0.800000	0.800000	0.800000
4216333787	420865109	BUCKHORN	ZRZAVY #5H	EAGLE FORD	1.000000	1.000000	0.750000	0.750000	0.750000	0.750000
4201334857	420865107	BUCKHORN	PICKENS, R.H. "B" #028H	EAGLE FORD	1.000000	1.000000	0.750000	0.750000	0.750000	0.750000
4201334921	420865120	BUCKHORN	PICKENS, R.H. "B" #030H	EAGLE FORD	1.000000	1.000000	0.750000	0.750000	0.750000	0.750000
4216333771	420865086	BUCKHORN	HARPOLE, JAY #05H	EAGLE FORD	1.000000	1.000000	0.750000	0.750000	0.750000	0.750000

API NUMBER	CABOT PROPERTY NUMBER	PROSPECT	WELL NAME	TARGET FORMATION	BPO WI	APO WI	BPO NRI - OIL	APO NRI - OIL	BPO NRI - GAS	APO NRI - GAS
4216333544	420865012	BUCKHORN	HARPOLE, JAY #01H	EAGLE FORD	1.000000	1.000000	0.750000	0.750000	0.750000	0.750000
4201334749	420865066	BUCKHORN	PICKENS, R.H. "B" #020H	EAGLE FORD	1.000000	1.000000	0.750000	0.750000	0.750000	0.750000
4216333788	420865110	BUCKHORN	ZRZAVY #6H	EAGLE FORD	1.000000	1.000000	0.750000	0.750000	0.750000	0.750000
4216333475	420865018	BUCKHORN	PICKENS, R.H. "A" #004H	EAGLE FORD	1.000000	1.000000	0.750000	0.750000	0.750000	0.750000
4201334856	420865105	BUCKHORN	PICKENS, R.H. "B" #027H	EAGLE FORD	1.000000	1.000000	0.750000	0.750000	0.750000	0.750000
4228333908	420865069	BUCKHORN	ZELLA CROMWELL #4H	EAGLE FORD	1.000000	1.000000	0.800000	0.800000	0.800000	0.800000
4216333446	420865010	BUCKHORN	ARMINIUS ENERGY TRUST #004H	EAGLE FORD	1.000000	1.000000	0.800000	0.800000	0.800000	0.800000
4216333657	420891003	BUCKHORN	SANTA CRUZ REALTY #2H	EAGLE FORD	1.000000	1.000000	0.800000	0.800000	0.800000	0.800000
4216333458	420865011	BUCKHORN	ARMINIUS ENERGY TRUST #005H	EAGLE FORD	1.000000	1.000000	0.800000	0.800000	0.800000	0.800000
4228332377	420875001	BUCKHORN	ZELLA CROMWELL RANCH #2H	EAGLE FORD	1.000000	1.000000	0.800000	0.800000	0.800000	0.800000
4216333440	420865005	BUCKHORN	ARMINIUS ENERGY TRUST #003H	EAGLE FORD	1.000000	1.000000	0.800000	0.800000	0.800000	0.800000
4216333747	420865076	BUCKHORN	SANTA CRUZ -TEN MILE #4H	EAGLE FORD	1.000000	1.000000	0.799346	0.799346	0.799346	0.799346
4216333484	420865019	BUCKHORN	PICKENS, R.H. "A" #005H	EAGLE FORD	1.000000	1.000000	0.750000	0.750000	0.750000	0.750000
4216333754	420865077	BUCKHORN	SANTA CRUZ -TEN MILE #5H	EAGLE FORD	1.000000	1.000000	0.799346	0.799346	0.799346	0.799346
4216333477	420865020	BUCKHORN	PICKENS, R.H. "A" #006H	EAGLE FORD	1.000000	1.000000	0.750000	0.750000	0.750000	0.750000
4216333461	420865013	BUCKHORN	PICKENS, R.H. "A" #002H	EAGLE FORD	1.000000	1.000000	0.750000	0.750000	0.750000	0.750000
4216333453	420865004	BUCKHORN	PICKENS, R.H. "A" #001H	EAGLE FORD	1.000000	1.000000	0.750000	0.750000	0.750000	0.750000
4228332323	420865002	BUCKHORN	ZELLA CROMWELL RANCH #1H	EAGLE FORD	1.000000	1.000000	0.800000	0.800000	0.800000	0.800000
4216333893	420865185	BUCKHORN	BENKE #6H	EAGLE FORD	1.000000	1.000000	0.750000	0.750000	0.750000	0.750000
4216333419	420865001	BUCKHORN	ARMINIUS ENERGY TRUST #002H	EAGLE FORD	1.000000	1.000000	0.800000	0.800000	0.800000	0.800000
4216333415	420865003	BUCKHORN	ARMINIUS ENERGY TRUST #001H	EAGLE FORD	1.000000	1.000000	0.800000	0.800000	0.800000	0.800000
4216333439	420881001	BUCKHORN	SANTA CRUZ REALTY #1H	EAGLE FORD	1.000000	1.000000	0.800000	0.800000	0.800000	0.800000
4216333479	420865021	BUCKHORN	PICKENS, R.H. "B" #002H	EAGLE FORD	1.000000	1.000000	0.750000	0.750000	0.750000	0.750000
4201334896	420865114	BUCKHORN	JOE HINDES G12	EAGLE FORD	0.998629	0.998629	0.754188	0.754188	0.754188	0.754188
4216333704	420865059	BUCKHORN	JOE HINDES "F" #7H	EAGLE FORD	1.000000	1.000000	0.756520	0.756520	0.756520	0.756520
4216333512	420865034	BUCKHORN	PICKENS, R.H. "B" #009H	EAGLE FORD	1.000000	1.000000	0.750000	0.750000	0.750000	0.750000
4216333488	420865027	BUCKHORN	PICKENS, R.H. "B" #005H	EAGLE FORD	1.000000	1.000000	0.750000	0.750000	0.750000	0.750000
4216333500	420865030	BUCKHORN	PICKENS, R.H. "B" #007H	EAGLE FORD	1.000000	1.000000	0.750000	0.750000	0.750000	0.750000
4216333462	420865014	BUCKHORN	PICKENS, R.H. "A" #003H	EAGLE FORD	1.000000	1.000000	0.750000	0.750000	0.750000	0.750000
4216333499	420865029	BUCKHORN	PICKENS, R.H. "B" #006H	EAGLE FORD	1.000000	1.000000	0.750000	0.750000	0.750000	0.750000
4228333891	420865061	BUCKHORN	ZELLA CROMWELL #3H	EAGLE FORD	1.000000	1.000000	0.800000	0.800000	0.800000	0.800000
4216333486	420865026	BUCKHORN	PICKENS, R.H. "B" #004H	EAGLE FORD	1.000000	1.000000	0.750000	0.750000	0.750000	0.750000
4201334621	420949012	BUCKHORN	DAVIS RANCH #01H	EAGLE FORD	1.000000	1.000000	0.750000	0.750000	0.750000	0.750000
4216333491	420865028	BUCKHORN	PICKENS, R.H. "A" #007H	EAGLE FORD	1.000000	1.000000	0.750000	0.750000	0.750000	0.750000
4216333476	420865022	BUCKHORN	PICKENS, R.H. "B" #003H	EAGLE FORD	1.000000	1.000000	0.750000	0.750000	0.750000	0.750000
4216333471	420865016	BUCKHORN	PICKENS, R.H. "B" #001H	EAGLE FORD	1.000000	1.000000	0.750000	0.750000	0.750000	0.750000
4216333437	420878001	BUCKHORN	SCHORP, WELDON UNIT "A" #1H	EAGLE FORD	1.000000	1.000000	0.750000	0.750000	0.750000	0.750000
4216333941	420950023	BUCKHORN	ARABIAN #2H	EAGLE FORD	1.000000	1.000000	0.750000	0.750000	0.750000	0.750000
4216333758	420865079	BUCKHORN	SANTA CRUZ -TEN MILE #7H	EAGLE FORD	1.000000	1.000000	0.799346	0.799346	0.799346	0.799346
4216333756	420865078	BUCKHORN	SANTA CRUZ -TEN MILE #6H	EAGLE FORD	1.000000	1.000000	0.799346	0.799346	0.799346	0.799346
4216333501	420865038	BUCKHORN	PICKENS, R.H. "A" #008H	EAGLE FORD	1.000000	1.000000	0.750000	0.750000	0.750000	0.750000
4216333694	420880005	BUCKHORN	CHILIPITIN LTD #005H	EAGLE FORD	1.000000	1.000000	0.750000	0.750000	0.750000	0.750000
4216333669	420905011	BUCKHORN	BLAINE SCHORP #101H	PEARSALL	0.650000	0.650000	0.500730	0.500730	0.500730	0.500730



API NUMBER	CABOT PROPERTY NUMBER	PROSPECT	WELL NAME	TARGET FORMATION	BPO WI	APO WI	BPO NRI - OIL	APO NRI - OIL	BPO NRI - GAS	APO NRI - GAS
4201334839	420865085	BUCKHORN	BILLY HINDES NORTH #3H	EAGLE FORD	1.000000	1.000000	0.767400	0.767400	0.767400	0.767400
4216333700	420905024	BUCKHORN	WELDON SCHORP-SANDSPUR #101H	PEARSALL	0.650000	0.650000	0.487500	0.487500	0.487500	0.487500
4216333709	420905026	BUCKHORN	SCHNEIDER FAM TRUST #101H	PEARSALL	0.650000	0.650000	0.522300	0.522300	0.522300	0.522300
4201335005	420865127	BUCKHORN	PAISANO #1H	EAGLE FORD	1.000000	1.000000	0.750000	0.750000	0.750000	0.750000
4201335105	420865132	BUCKHORN	PICKENS, R.H. "B" #055H	EAGLE FORD	1.000000	1.000000	0.750000	0.750000	0.750000	0.750000
4216333734	420865081	BUCKHORN	PICKENS, R.H. "A" #010H	EAGLE FORD	1.000000	1.000000	0.750000	0.750000	0.750000	0.750000
4201335017	420865119	BUCKHORN	BILLY HINDES NORTH #4H	EAGLE FORD	1.000000	1.000000	0.767693	0.767693	0.767693	0.767693
4216333757	420865080	BUCKHORN	SANTA CRUZ -TEN MILE #8H	EAGLE FORD	1.000000	1.000000	0.799346	0.799346	0.799346	0.799346
4201335042	420865137	BUCKHORN	FOUR CORNERS "A" #5H	EAGLE FORD	1.000000	1.000000	0.779647	0.779647	0.779647	0.779647
4216333722	420880007	BUCKHORN	CHILIPITIN LTD #007H	EAGLE FORD	1.000000	1.000000	0.750000	0.750000	0.750000	0.750000
4201334748	420865065	BUCKHORN	PICKENS, R.H. "B" #019H	EAGLE FORD	1.000000	1.000000	0.750000	0.750000	0.750000	0.750000
4216333741	420880010	BUCKHORN	CHILIPITIN LTD #010H	EAGLE FORD	1.000000	1.000000	0.750000	0.750000	0.750000	0.750000
4216333672	420905013	BUCKHORN	JACKSON WEST #101H	PEARSALL	0.650000	0.650000	0.494500	0.494500	0.494500	0.494500
4201334638	420865055	BUCKHORN	PICKENS, R.H. "B" #016H	EAGLE FORD	1.000000	1.000000	0.750000	0.750000	0.750000	0.750000
4201334625	420865053	BUCKHORN	BILLY HINDES SOUTH #2H	EAGLE FORD	1.000000	1.000000	0.780256	0.780256	0.780256	0.780256
4216333691	420949006	BUCKHORN	THOMPSON RANCH #04H	EAGLE FORD	1.000000	1.000000	0.750000	0.750000	0.750000	0.750000
4201334626	420865008	BUCKHORN	BILLY HINDES SOUTH #1H	EAGLE FORD	1.000000	1.000000	0.780256	0.780256	0.780256	0.780256
4216333842	420865138	BUCKHORN	FOUR CORNERS "B" #06H	EAGLE FORD	1.000000	1.000000	0.784782	0.784782	0.784782	0.784782
4216333846	420865141	BUCKHORN	FOUR CORNERS "B" #09H	EAGLE FORD	1.000000	1.000000	0.784782	0.784782	0.784782	0.784782
4216333845	420865140	BUCKHORN	FOUR CORNERS "B" #08H	EAGLE FORD	1.000000	1.000000	0.784782	0.784782	0.784782	0.784782
4216333844	420865139	BUCKHORN	FOUR CORNERS "B" #07H	EAGLE FORD	1.000000	1.000000	0.784782	0.784782	0.784782	0.784782
4216333875	420865091	BUCKHORN	GHOST TOWN #1	EAGLE FORD	0.995965	0.995965	0.757269	0.757269	0.757269	0.757269
4201334852	420880012	BUCKHORN	CHILIPITIN LTD #012H	EAGLE FORD	1.000000	1.000000	0.750000	0.750000	0.750000	0.750000
4216333892	420865184	BUCKHORN	BENKE #5H	EAGLE FORD	1.000000	1.000000	0.750000	0.750000	0.750000	0.750000
4216333890	420865182	BUCKHORN	BENKE #3H	EAGLE FORD	1.000000	1.000000	0.750000	0.750000	0.750000	0.750000
4216333764	420865084	BUCKHORN	ZRZAVY #2H	EAGLE FORD	1.000000	1.000000	0.750000	0.750000	0.750000	0.750000
4216333793	420865116	BUCKHORN	BENKE #2H	EAGLE FORD	1.000000	1.000000	0.750000	0.750000	0.750000	0.750000
4216333906	420865088	BUCKHORN	HARPOLE, JAY #07H	EAGLE FORD	1.000000	1.000000	0.750000	0.750000	0.750000	0.750000
4216333776	420865090	BUCKHORN	HARPOLE, JAY #09H	EAGLE FORD	1.000000	1.000000	0.750000	0.750000	0.750000	0.750000
4216333907	420865195	BUCKHORN	HARPOLE, JAY #11H	EAGLE FORD	1.000000	1.000000	0.750000	0.750000	0.750000	0.750000
4216333868	420865152	BUCKHORN	JACKSON BOBWHITE #4H	EAGLE FORD	1.000000	1.000000	0.770407	0.770407	0.770407	0.770407
4216333865	420865151	BUCKHORN	JACKSON BOBWHITE #3H	EAGLE FORD	1.000000	1.000000	0.770407	0.770407	0.770407	0.770407
4201334944	420865095	BUCKHORN	FOUR CORNERS "A" #3H	EAGLE FORD	1.000000	1.000000	0.779647	0.779647	0.779647	0.779647
4201334942	420865096	BUCKHORN	FOUR CORNERS "A" #4H	EAGLE FORD	1.000000	1.000000	0.779647	0.779647	0.779647	0.779647
4216333891	420865183	BUCKHORN	BENKE #4H	EAGLE FORD	1.000000	1.000000	0.750000	0.750000	0.750000	0.750000
4216333806	420949001	BUCKHORN	THOROUGHbred #1H (M MCLEAN 4)	EAGLE FORD	1.000000	1.000000	0.750000	0.750000	0.750000	0.750000
4216333703	420865058	BUCKHORN	HARPOLE, JAY #03H	EAGLE FORD	1.000000	1.000000	0.750000	0.750000	0.750000	0.750000
4216333608	420905001	BUCKHORN	PICKENS, R.H. "A" #101H	PEARSALL	0.650000	0.650000	0.487500	0.487500	0.487500	0.487500
4216333594	420865045	BUCKHORN	GRAY, H.A., ET AL #1H	EAGLE FORD	1.000000	1.000000	0.770355	0.770355	0.770355	0.770355
4216333676	420949004	BUCKHORN	SADDLEBRED #1H (M MCLEAN 3)	EAGLE FORD	1.000000	1.000000	0.750000	0.750000	0.750000	0.750000
4201334699	420949009	BUCKHORN	HENSON #1H	EAGLE FORD	1.000000	1.000000	0.750000	0.750000	0.750000	0.750000
4216333539	420949008	BUCKHORN	THOMPSON RANCH #03H	EAGLE FORD	1.000000	1.000000	0.750000	0.750000	0.750000	0.750000
4216333717	420865073	BUCKHORN	JACKSON BLUE QUAIL #1H	EAGLE FORD	1.000000	1.000000	0.760697	0.760697	0.760697	0.760697

API NUMBER	CABOT PROPERTY NUMBER	PROSPECT	WELL NAME	TARGET FORMATION	BPO WI	APO WI	BPO NRI - OIL	APO NRI - OIL	BPO NRI - GAS	APO NRI - GAS
4216333718	420865074	BUCKHORN	JACKSON BLUE QUAIL #2H	EAGLE FORD	1.000000	1.000000	0.760697	0.760697	0.760697	0.760697
4201334377	420949043	BUCKHORN	WILSON #01H	EAGLE FORD	1.000000	1.000000	0.750000	0.750000	0.000000	0.000000
4216333555	420949023	BUCKHORN	AMERICAN QUARTER #1H	EAGLE FORD	1.000000	1.000000	0.750000	0.750000	0.750000	0.750000
4216333602	420865049	BUCKHORN	GRAY, H.A., ET AL #2H	EAGLE FORD	1.000000	1.000000	0.770355	0.770355	0.770355	0.770355
4201334620	420865024	BUCKHORN	JOE HINDES "B" #3H	EAGLE FORD	1.000000	1.000000	0.759500	0.759500	0.759500	0.759500
4216333567	420905017	BUCKHORN	JC WILLIAMS HEIRS #101H	PEARSALL	0.650000	0.650000	0.519200	0.519200	0.519200	0.519200
4216333631	420905006	BUCKHORN	PICKENS, R.H. "B" #101H	PEARSALL	0.650000	0.650000	0.487500	0.487500	0.487500	0.487500
4216333580	420880002	BUCKHORN	CHILIPITIN LTD #002H	EAGLE FORD	1.000000	1.000000	0.750000	0.750000	0.000000	0.000000
4216333574	420905004	BUCKHORN	SCHORP-WHITE RANCH #101H	PEARSALL	0.650000	0.650000	0.520000	0.520000	0.520000	0.520000
4201334619	420905012	BUCKHORN	HINDES - LIVE OAK #101H	PEARSALL	0.650000	0.650000	0.501140	0.501140	0.501140	0.501140
4201335006	420865128	BUCKHORN	PAISANO #2H	EAGLE FORD	1.000000	1.000000	0.750000	0.750000	0.750000	0.750000
4216333847	420865142	BUCKHORN	FOUR CORNERS "B" #10H	EAGLE FORD	1.000000	1.000000	0.784782	0.784782	0.784782	0.784782
4216333670	420905008	BUCKHORN	WELDON SCHORP-PRICKLY #101H	PEARSALL	0.650000	0.650000	0.487500	0.487500	0.487500	0.487500
4216333730	420905028	BUCKHORN	CHILIPITIN LTD #103H	PEARSALL	0.650000	0.650000	0.487500	0.487500	0.487500	0.487500
4216333720	420905029	BUCKHORN	ARMINIUS ENERGY TRUST #101H	PEARSALL	0.650000	0.650000	0.520000	0.520000	0.520000	0.520000
4201334565	420905002	BUCKHORN	CHILIPITIN LTD #102H	PEARSALL	0.650000	0.650000	0.487500	0.487500	0.487500	0.487500
4216333683	420905019	BUCKHORN	PICKENS, R.H. "B" #102H	PEARSALL	0.650000	0.650000	0.487500	0.487500	0.487500	0.487500
4201334751	420905007	BUCKHORN	PICKENS, R.H. "B" #103H	PEARSALL	0.650000	0.650000	0.487500	0.487500	0.487500	0.487500
4216333701	420905023	BUCKHORN	PICKENS, R.H. "A" #103H	PEARSALL	0.650000	0.650000	0.487500	0.487500	0.487500	0.487500
4201335010	420865125	BUCKHORN	SABRE CLIP #1H	EAGLE FORD	1.000000	1.000000	0.750000	0.750000	0.750000	0.750000
4216334000	420865235	BUCKHORN	CLYDESDALE #1H	EAGLE FORD	0.333817	0.333817	0.250363	0.250363	0.250363	0.250363
4216334069	420865238	BUCKHORN	DAUNTLESS #1H	EAGLE FORD	1.000000	1.000000	0.785752	0.785752	0.785752	0.785752
4201335191	420865167	BUCKHORN	SABRE CLIP #3H	EAGLE FORD	1.000000	1.000000	0.750000	0.750000	0.750000	0.750000
4216334013	420950044	BUCKHORN	THOMPSON #12H	EAGLE FORD	1.000000	1.000000	0.750000	0.750000	0.750000	0.750000
4216333982	420950042	BUCKHORN	GRAYLEAF #1H	EAGLE FORD	1.000000	1.000000	0.750000	0.750000	0.750000	0.750000
4201335264	420951005	BUCKHORN	SAN MARCOS #2H	EAGLE FORD	1.000000	1.000000	0.750000	0.750000	0.750000	0.750000
4201335289	420951016	BUCKHORN	TRINITY #1H	EAGLE FORD	1.000000	1.000000	0.750132	0.749605	0.750132	0.749605
4201335299	420951018	BUCKHORN	COMAL #1H	EAGLE FORD	1.000000	1.000000	0.750000	0.750000	0.750000	0.750000
4201335263	420951004	BUCKHORN	SAN MARCOS #1H	EAGLE FORD	1.000000	1.000000	0.750000	0.750000	0.750000	0.750000
4216334018	420865241	BUCKHORN	CLYDESDALE #3H	EAGLE FORD	0.350400	0.350400	0.262800	0.262800	0.262800	0.262800
4216333966	420950038	BUCKHORN	MUSTANG #1H	EAGLE FORD	1.000000	1.000000	0.769026	0.769026	0.769026	0.769026
4228335693	420865222	BUCKHORN	SCHORP-WHITE RANCH #013H	EAGLE FORD	1.000000	1.000000	0.777000	0.777000	0.777000	0.777000
4201334345	420953001	BUCKHORN	BOB HINDES #01H	EAGLE FORD	1.000000	1.000000	0.750000	0.750000	0.750000	0.750000
4201334656	420953003	BUCKHORN	SIMMONS SUBDIVISION UNIT #1H	EAGLE FORD	1.000000	1.000000	0.756787	0.756787	0.756787	0.756787
4201334334	420953002	BUCKHORN	DAVIS-MCCRARY TRUST #01H	EAGLE FORD	1.000000	1.000000	0.750000	0.750000	0.750000	0.750000
4216333940	420950022	BUCKHORN	ARABIAN #1H	EAGLE FORD	1.000000	1.000000	0.750000	0.750000	0.750000	0.750000
4216333403	420847001	BUCKHORN	WEST, PATRICK #1H	EAGLE FORD	1.000000	1.000000	0.750000	0.750000	0.750000	0.750000
4216333939	420950019	BUCKHORN	THOMPSON RANCH #10H	EAGLE FORD	1.000000	1.000000	0.750000	0.750000	0.750000	0.750000
4216333938	420950018	BUCKHORN	THOMPSON RANCH #09H	EAGLE FORD	1.000000	1.000000	0.750000	0.750000	0.750000	0.750000
4201335287	420951003	BUCKHORN	NECHES #1H	EAGLE FORD	1.000000	1.000000	0.750000	0.750000	0.750000	0.750000
4216333885	420865146	BUCKHORN	JOE HINDES F #37H	EAGLE FORD	1.000000	1.000000	0.756520	0.756520	0.756520	0.756520
4201335278	420950010	BUCKHORN	CLAY DAVIS #3H	EAGLE FORD	1.000000	1.000000	0.750000	0.750000	0.750000	0.750000
4201335300	420951020	BUCKHORN	SAN SABA #1H	EAGLE FORD	1.000000	1.000000	0.751417	0.751417	0.751417	0.751417



API NUMBER	CABOT PROPERTY NUMBER	PROSPECT	WELL NAME	TARGET FORMATION	BPO WI	APO WI	BPO NRI - OIL	APO NRI - OIL	BPO NRI - GAS	APO NRI - GAS
4201335418	420865239	BUCKHORN	GAP #1H	EAGLE FORD	1.000000	0.961323	0.759587	0.721238	0.759587	0.721238
4201335280	420950009	BUCKHORN	MACO DAVIS #2H	EAGLE FORD	1.000000	1.000000	0.750000	0.750000	0.750000	0.750000
4216333980	420950040	BUCKHORN	SPEAR POINT #1H	EAGLE FORD	0.515673	0.515673	0.386755	0.386755	0.386755	0.386755
4201335308	420950015	BUCKHORN	GUADALUPE #1H	EAGLE FORD	1.000000	1.000000	0.750000	0.750000	0.750000	0.750000
4201335288	420951001	BUCKHORN	PEDERNALES #1H	EAGLE FORD	1.000000	1.000000	0.750000	0.750000	0.750000	0.750000
4216334012	420950043	BUCKHORN	THOMPSON #11H	EAGLE FORD	1.000000	1.000000	0.750000	0.750000	0.750000	0.750000
4201335301	420951019	BUCKHORN	LAVACA #1H	EAGLE FORD	1.000000	1.000000	0.750686	0.750686	0.750686	0.750686
4228335694	420865223	BUCKHORN	SCHORP-WHITE RANCH #014H	EAGLE FORD	1.000000	1.000000	0.777000	0.777000	0.777000	0.777000
4216333876	420865165	BUCKHORN	JACKSON BLUE QUAIL #3H	EAGLE FORD	1.000000	1.000000	0.760697	0.760697	0.760697	0.760697
4216334071	420865252	BUCKHORN	DAUNTLESS #2H	EAGLE FORD	1.000000	1.000000	0.787500	0.787500	0.787500	0.787500
4201335298	420951017	BUCKHORN	BLANCO #1H	EAGLE FORD	1.000000	1.000000	0.750000	0.750000	0.750000	0.750000
4201335275	420951002	BUCKHORN	RIO GRANDE #1H	EAGLE FORD	1.000000	1.000000	0.750000	0.750000	0.750000	0.750000
4216334010	420865158	BUCKHORN	ZRZAVY #8H	EAGLE FORD	1.000000	1.000000	0.750000	0.750000	0.750000	0.750000
4216334009	420865157	BUCKHORN	ZRZAVY #7H	EAGLE FORD	1.000000	1.000000	0.750000	0.750000	0.750000	0.750000
4201335249	420950012	BUCKHORN	BRAZOS #1H	EAGLE FORD	1.000000	1.000000	0.750000	0.750000	0.750000	0.750000
4228335695	420865224	BUCKHORN	SCHORP-WHITE RANCH #015H	EAGLE FORD	1.000000	1.000000	0.777000	0.777000	0.777000	0.777000
4228335696	420865221	BUCKHORN	SCHORP-WHITE RANCH #012H	EAGLE FORD	1.000000	1.000000	0.777000	0.777000	0.777000	0.777000
4201335202	420865123	BUCKHORN	HAWKBILL #1H	EAGLE FORD	1.000000	1.000000	0.750000	0.750000	0.750000	0.750000
4201335250	420950011	BUCKHORN	BOSQUE #1H	EAGLE FORD	1.000000	1.000000	0.755621	0.755621	0.755621	0.755621
4216334020	420865243	BUCKHORN	BENKE #8H	EAGLE FORD	1.000000	1.000000	0.750000	0.750000	0.750000	0.750000
4216333899	420950005	BUCKHORN	MARRS MCLEAN #6H	EAGLE FORD	1.000000	1.000000	0.750000	0.750000	0.750000	0.750000
4216333880	420950003	BUCKHORN	THOMPSON #07H	EAGLE FORD	1.000000	1.000000	0.750000	0.750000	0.750000	0.750000
4216333900	420950006	BUCKHORN	MARRS MCLEAN #7H	EAGLE FORD	1.000000	1.000000	0.750000	0.750000	0.750000	0.750000
4216333901	420950007	BUCKHORN	MARRS MCLEAN #8H	EAGLE FORD	1.000000	1.000000	0.750000	0.750000	0.750000	0.750000
4216333879	420950002	BUCKHORN	THOMPSON #06H	EAGLE FORD	1.000000	1.000000	0.750000	0.750000	0.750000	0.750000
4216334021	420865242	BUCKHORN	BENKE #7H	EAGLE FORD	1.000000	1.000000	0.750000	0.750000	0.750000	0.750000
4228335984	420865244	BUCKHORN	SCHORP-WHITE RANCH #016H	EAGLE FORD	1.000000	1.000000	0.777000	0.777000	0.777000	0.777000
4216333898	420950004	BUCKHORN	THOMPSON #08H	EAGLE FORD	1.000000	1.000000	0.750000	0.750000	0.750000	0.750000
4201335011	420865126	BUCKHORN	SABRE CLIP #2H	EAGLE FORD	1.000000	1.000000	0.750000	0.750000	0.750000	0.750000
4216333934	420865203	BUCKHORN	SHEEPFOOT #1H	EAGLE FORD	1.000000	1.000000	0.750000	0.750000	0.750000	0.750000
4201334891	420865117	BUCKHORN	PICKENS, R.H. "B" #029H	EAGLE FORD	1.000000	1.000000	0.750000	0.750000	0.750000	0.750000
4216333786	420865108	BUCKHORN	ZRZAVY #4H	EAGLE FORD	1.000000	1.000000	0.750000	0.750000	0.750000	0.750000
4216333785	420865106	BUCKHORN	ZRZAVY #3H	EAGLE FORD	1.000000	1.000000	0.750000	0.750000	0.750000	0.750000
4201335393	420951024	BUCKHORN	MERCURY #2H	EAGLE FORD	1.000000	0.985102	0.753513	0.738797	0.753513	0.738797
4201335391	420951023	BUCKHORN	MERCURY #1H	EAGLE FORD	1.000000	0.984830	0.753735	0.738797	0.753735	0.738797
4201335238	420950008	BUCKHORN	MATT DAVIS JR. #1H	EAGLE FORD	1.000000	1.000000	0.750000	0.750000	0.750000	0.750000
4216333935	420951010	BUCKHORN	ORION #1H	EAGLE FORD	1.000000	1.000000	0.750000	0.750000	0.750000	0.750000
4216333965	420865219	BUCKHORN	WHARNCLIFFE #2	EAGLE FORD	1.000000	1.000000	0.750000	0.750000	0.750000	0.750000
4216333509	420949020	BUCKHORN	MCKINNEY #1H	EAGLE FORD	0.500000	0.500000	0.375000	0.375000	0.375000	0.375000
4216333964	420865218	BUCKHORN	WHARNCLIFFE #1	EAGLE FORD	1.000000	1.000000	0.750000	0.750000	0.750000	0.750000
4216333937	420951009	BUCKHORN	APOLLO #1H	EAGLE FORD	1.000000	1.000000	0.750000	0.750000	0.750000	0.750000
4216333976	420865226	BUCKHORN	GEMINI #1H	EAGLE FORD	1.000000	1.000000	0.759800	0.759800	0.759800	0.759800
4216333977	420865225	BUCKHORN	GALILEO #1H	EAGLE FORD	1.000000	1.000000	0.765600	0.765600	0.765600	0.765600

API NUMBER	CABOT PROPERTY NUMBER	PROSPECT	WELL NAME	TARGET FORMATION	BPO WI	APO WI	BPO NRI - OIL	APO NRI - OIL	BPO NRI - GAS	APO NRI - GAS
4216333878	420865173	BUCKHORN	JACKSON BLUE QUAIL #5H	EAGLE FORD	1.000000	1.000000	0.760697	0.760697	0.760697	0.760697
4216333970	420950039	BUCKHORN	MUSTANG #2H	EAGLE FORD	1.000000	1.000000	0.772944	0.772944	0.772944	0.772944
4216333877	420865166	BUCKHORN	JACKSON BLUE QUAIL #4H	EAGLE FORD	1.000000	1.000000	0.760697	0.760697	0.760697	0.760697
4216333948	420865169	BUCKHORN	CORSAIR #1H	EAGLE FORD	1.000000	1.000000	0.755300	0.755300	0.755300	0.755300
4216333955	420865217	BUCKHORN	SPITFIRE #1	EAGLE FORD	1.000000	1.000000	0.760000	0.760000	0.760000	0.760000
4201335303	420865198	BUCKHORN	RACCOON CREEK #1H	EAGLE FORD	1.000000	1.000000	0.786032	0.786032	0.786032	0.786032
4216333693	420880004	BUCKHORN	CHILIPITIN LTD #004H	EAGLE FORD	1.000000	1.000000	0.750000	0.750000	0.750000	0.750000
4216333581	420880001	BUCKHORN	CHILIPITIN LTD #001H	EAGLE FORD	1.000000	1.000000	0.750000	0.750000	0.000000	0.000000
4216333673	420905016	BUCKHORN	JACKSON EAST #101H	PEARSALL	0.650000	0.650000	0.500764	0.500764	0.500764	0.500764
4216333433	420949033	BUCKHORN	JOHNSTON #1H ST	EAGLE FORD & AUSTIN CHALK	1.000000	1.000000	0.750000	0.750000	0.750000	0.750000
4216333621	420949019	BUCKHORN	MARRS MCLEAN #2H	EAGLE FORD	1.000000	1.000000	0.750000	0.750000	0.750000	0.750000
4216332606	420865255	BUCKHORN	BOOTH RANCH #1H	AUSTIN CHALK	1.000000	1.000000	0.750000	0.750000	0.750000	0.750000
4216334066	420865233	BUCKHORN	Appaloosa 1H	EAGLE FORD	1.000000	1.000000	0.750000	0.750000	0.750000	0.750000
4216334067	420865234	BUCKHORN	Appaloosa 2H	EAGLE FORD	1.000000	1.000000	0.750000	0.750000	0.750000	0.750000
4216334078	420865245	BUCKHORN	Appaloosa 3H	EAGLE FORD	1.000000	1.000000	0.750000	0.750000	0.750000	0.750000
4216334039	420878005	BUCKHORN	Weldon Schorp Unit A 002H	EAGLE FORD	1.000000	1.000000	0.750000	0.750000	0.750000	0.750000
4216334040	420878006	BUCKHORN	Weldon Schorp Unit A 003H	EAGLE FORD	1.000000	1.000000	0.750000	0.750000	0.750000	0.750000
4216334075	420878007	BUCKHORN	Weldon Schorp Unit A 004H	EAGLE FORD	1.000000	1.000000	0.750000	0.750000	0.750000	0.750000
4216334079	420865246	BUCKHORN	Appaloosa 4H	EAGLE FORD	1.000000	1.000000	0.750000	0.750000	0.750000	0.750000
4216334076	420878008	BUCKHORN	Weldon Schorp Unit A 005H	EAGLE FORD	1.000000	1.000000	0.750000	0.750000	0.750000	0.750000
4216334077	420865254	BUCKHORN	Weldon Schorp West Unit 201H	AUSTIN CHALK	1.000000	1.000000	0.750000	0.750000	0.750000	0.750000
4216334084	420865256	BUCKHORN	Percheron 1H 1H	EAGLE FORD	1.000000	1.000000	0.750000	0.750000	0.750000	0.750000
4201334349	420867004	PRESIDIO	BERYL UNIT #2H	EAGLE FORD	0.500000	0.500000	0.399791	0.399791	0.399791	0.399791
4201334539	420867013	PRESIDIO	PHEASANT #1H	EAGLE FORD	0.500000	0.500000	0.418259	0.418259	0.418259	0.418259
4201334933	420867042	PRESIDIO	MUSKOX #2H	EAGLE FORD	0.140000	0.140000	0.104951	0.104951	0.104951	0.104951
4201334538	420867014	PRESIDIO	PHEASANT #2H	EAGLE FORD	0.500000	0.500000	0.418259	0.418259	0.418259	0.418259
4201334486	420867012	PRESIDIO	PINTAIL UNIT #4H	EAGLE FORD	0.500000	0.500000	0.412500	0.412500	0.412500	0.412500
4201334435	420867007	PRESIDIO	AXIS #1H	EAGLE FORD	0.500000	0.500000	0.366881	0.366881	0.366881	0.366881
4201334326	420867001	PRESIDIO	JENDRUSCH GEROLD #1H	EAGLE FORD	0.500000	0.500000	0.393275	0.393275	0.393275	0.393275
4201334479	420867010	PRESIDIO	WHITETAIL #1H	EAGLE FORD	0.232628	0.232628	0.188848	0.188848	0.188848	0.188848
4201334739	420867035	PRESIDIO	MUSKOX #1H	EAGLE FORD	0.140000	0.140000	0.104951	0.104951	0.104951	0.104951
4201334690	420867031	PRESIDIO	CANVASBACK UNIT #1H	EAGLE FORD	0.500000	0.500000	0.375000	0.375000	0.375000	0.375000
4201334547	420867015	PRESIDIO	GOBBLER #1H	EAGLE FORD	0.500000	0.500000	0.412500	0.412500	0.412500	0.412500
4201334335	420867002	PRESIDIO	JENDRUSCH BARNES #1H	EAGLE FORD	0.500000	0.500000	0.395817	0.395817	0.395817	0.395817
4201334663	420867029	PRESIDIO	WIDGEON UNIT #1H	EAGLE FORD	0.500000	0.500000	0.375000	0.375000	0.375000	0.375000
4201334646	420867027	PRESIDIO	KUDU #1H	EAGLE FORD	0.500000	0.500000	0.399320	0.399320	0.399320	0.399320
4201334769	420867039	PRESIDIO	BOBCAT #1H	EAGLE FORD	0.500000	0.500000	0.375000	0.375000	0.375000	0.375000
4201334768	420867040	PRESIDIO	ELK #1H	EAGLE FORD	0.500000	0.500000	0.375000	0.375000	0.375000	0.375000
4201334787	420867041	PRESIDIO	REDFISH #1H	EAGLE FORD	0.500000	0.500000	0.375000	0.375000	0.375000	0.375000
4201334333	420867003	PRESIDIO	JENDRUSCH GEROLD #2H	EAGLE FORD	0.500000	0.500000	0.393275	0.393275	0.393275	0.393275
4201334710	420867034	PRESIDIO	BUFFLEHEAD UNIT #1H	EAGLE FORD	0.500000	0.500000	0.375000	0.375000	0.375000	0.375000
4201334352	420867005	PRESIDIO	BERYL UNIT #1H	EAGLE FORD	0.500000	0.500000	0.399791	0.399791	0.399791	0.399791

API NUMBER	CABOT PROPERTY NUMBER	PROSPECT	WELL NAME	TARGET FORMATION	BPO WI	APO WI	BPO NRI - OIL	APO NRI - OIL	BPO NRI - GAS	APO NRI - GAS
4201335094	420867048	PRESIDIO	STONE #1	EAGLE FORD	0.280000	0.280000	0.210000	0.210000	0.210000	0.210000
4201335132	420867054	PRESIDIO	CHACHALACA #1H	EAGLE FORD	0.096644	0.096644	0.072483	0.072483	0.072483	0.072483
4201335128	420867053	PRESIDIO	LECHWE #1H	EAGLE FORD	0.176983	0.176983	0.132737	0.132737	0.132737	0.132737
4201334670	420867030	PRESIDIO	REDHEAD UNIT #1H	EAGLE FORD	0.500000	0.500000	0.365741	0.365741	0.365741	0.365741
4201334611	420867025	PRESIDIO	COUES #1H	EAGLE FORD	0.500000	0.500000	0.318839	0.318839	0.318839	0.318839
4201334756	420867037	PRESIDIO	OSPREY #1H	EAGLE FORD	0.500000	0.500000	0.395000	0.395000	0.395000	0.395000
4201335147	420867051	PRESIDIO	SHARPTAIL B #1H	EAGLE FORD	0.500000	0.500000	0.299339	0.299339	0.299339	0.299339
4201335103	420867055	PRESIDIO	SIKA #2H	EAGLE FORD	0.500000	0.500000	0.387500	0.387500	0.387500	0.387500
4201334608	420867022	PRESIDIO	TARPON #2H	EAGLE FORD	0.497043	0.497043	0.374170	0.374170	0.374170	0.374170
4201334609	420867021	PRESIDIO	TARPON #1H	EAGLE FORD	0.497043	0.497043	0.374170	0.374170	0.374170	0.374170
4201334607	420867020	PRESIDIO	CHAMMOIS #2H	EAGLE FORD	0.500000	0.500000	0.322207	0.322207	0.322207	0.322207
4201335400	420867057	PRESIDIO	JENDRUSCH GEROLD #4H	EAGLE FORD	0.500000	0.500000	0.393275	0.393275	0.393275	0.393275
4201334967	420867045	PRESIDIO	WHITETAIL #4H	EAGLE FORD	0.232628	0.232628	0.184875	0.184875	0.184875	0.184875
4201334810	420867044	PRESIDIO	WHITETAIL #3H	EAGLE FORD	0.232628	0.232628	0.184875	0.184875	0.184875	0.184875
4201334542	420867017	PRESIDIO	KESTREL #2H	EAGLE FORD	0.500000	0.500000	0.352611	0.352611	0.352611	0.352611
4201334541	420867016	PRESIDIO	KESTREL #1H	EAGLE FORD	0.500000	0.500000	0.352611	0.352611	0.352611	0.352611
4201334649	420867028	PRESIDIO	CHUKAR #1H	EAGLE FORD	0.481083	0.481083	0.363815	0.363815	0.363815	0.363815
4201334548	420867018	PRESIDIO	GOBBLER #2H	EAGLE FORD	0.500000	0.500000	0.412500	0.412500	0.412500	0.412500
4201334648	420867026	PRESIDIO	PRONGHORN #1H	EAGLE FORD	0.500000	0.500000	0.366607	0.366607	0.366607	0.366607
4201334740	420867036	PRESIDIO	MOOSE #2H	EAGLE FORD	0.093439	0.093439	0.090000	0.090000	0.090000	0.090000
4201334697	420867032	PRESIDIO	GOLDENEYE UNIT #1H	EAGLE FORD	0.500000	0.500000	0.382049	0.382049	0.382049	0.382049
4201334593	420867019	PRESIDIO	CHAMMOIS #1H	EAGLE FORD	0.500000	0.500000	0.322207	0.322207	0.322207	0.322207
4201334368	420893001	PRESIDIO	AODAD #1H	EAGLE FORD	0.500000	0.500000	0.400306	0.400306	0.400306	0.400306
4201334623	420867023	PRESIDIO	PERDIZ #1H	EAGLE FORD	0.500000	0.500000	0.389091	0.389091	0.389091	0.389091
4201334464	420867009	PRESIDIO	FALLOW #4H	EAGLE FORD	0.358033	0.358033	0.284797	0.284797	0.284797	0.284797
4201334490	420867011	PRESIDIO	RED STAG #1H	EAGLE FORD	0.149470	0.149470	0.119067	0.119067	0.119067	0.119067
4201334424	420867006	PRESIDIO	BLACKBUCK #4H	EAGLE FORD	0.500000	0.500000	0.376237	0.376237	0.376237	0.376237
4201335102	420867052	PRESIDIO	SIKA #1H	EAGLE FORD	0.500000	0.500000	0.387500	0.387500	0.387500	0.387500
4201334703	420867033	PRESIDIO	BISON UNIT #1H	EAGLE FORD	0.420000	0.420000	0.310205	0.310205	0.310205	0.310205
4201335166	420867050	PRESIDIO	SHARPTAIL A #1H	EAGLE FORD	0.500000	0.500000	0.386825	0.386825	0.386825	0.386825
4201334765	420867038	PRESIDIO	GADWALL #1H	EAGLE FORD	0.500000	0.500000	0.412500	0.412500	0.412500	0.412500
4201334624	420867024	PRESIDIO	PERDIZ #2H	EAGLE FORD	0.500000	0.500000	0.389091	0.389091	0.389091	0.389091
4201335401	420867058	PRESIDIO	JENDRUSCH GEROLD #5H	EAGLE FORD	0.500000	0.500000	0.393275	0.393275	0.393275	0.393275
4201335399	420867056	PRESIDIO	JENDRUSCH GEROLD #3H	EAGLE FORD	0.500000	0.500000	0.393275	0.393275	0.393275	0.393275
4201334800	420867049	PRESIDIO	FALLOW #5H	EAGLE FORD	0.358033	0.358033	0.277962	0.277962	0.277962	0.277962
4201334969	420867047	PRESIDIO	FALLOW #7H	EAGLE FORD	0.358033	0.358033	0.277962	0.277962	0.277962	0.277962
4201334801	420867046	PRESIDIO	FALLOW #6H	EAGLE FORD	0.358033	0.358033	0.277962	0.277962	0.277962	0.277962
4201334809	420867043	PRESIDIO	WHITETAIL #2H	EAGLE FORD	0.232628	0.232628	0.184875	0.184875	0.184875	0.184875
4201334452	420867008	PRESIDIO	SIKA #3H	EAGLE FORD	0.500000	0.500000	0.395521	0.395521	0.395521	0.395521
4201335402	420867059	PRESIDIO	JENDRUSCH GEROLD #6H	EAGLE FORD	0.500000	0.500000	0.393275	0.393275	0.393275	0.393275
4201334831	420867061	PRESIDIO	RED STAG #3H	EAGLE FORD	0.149470	0.149470	0.119067	0.119067	0.119067	0.119067
4201335221	420867062	PRESIDIO	RED STAG #4H	EAGLE FORD	0.149470	0.149470	0.119067	0.119067	0.119067	0.119067
4201335176	420867063	PRESIDIO	RED STAG #5H	EAGLE FORD	0.149470	0.149470	0.119067	0.119067	0.119067	0.119067

API NUMBER	CABOT PROPERTY NUMBER	PROSPECT	WELL NAME	TARGET FORMATION	BPO WI	APO WI	BPO NRI - OIL	APO NRI - OIL	BPO NRI - GAS	APO NRI - GAS
4201335177		PRESIDIO	RED STAG #6H	EAGLE FORD	0.149470	0.149470	0.119067	0.119067	0.119067	0.119067
4201334829	420867060	PRESIDIO	RED STAG #2H	EAGLE FORD	0.149470	0.149470	0.119067	0.119067	0.119067	0.119067
4201334810	420867044	PRESIDIO	WHITETAIL LOC C #151 (#3H)	EAGLE FORD	0.232628	0.232628	0.184875	0.184875	0.184875	0.184875
4216333812	420949031	JOHNSTON RANCH	JOHNSTON RANCH #07H	AUSTIN CHALK	0.000000	0.100000	0.000000	0.075000	0.000000	0.075000
4216333807	420949035	JOHNSTON RANCH	JOHNSTON RANCH #08H	AUSTIN CHALK	0.000000	0.100000	0.000000	0.075000	0.000000	0.075000
4216333809	420949032	JOHNSTON RANCH	JOHNSTON RANCH #09H	AUSTIN CHALK	0.000000	0.100000	0.000000	0.075000	0.000000	0.075000
4216333810	420949026	JOHNSTON RANCH	JOHNSTON RANCH #10H	AUSTIN CHALK	0.000000	0.100000	0.000000	0.075000	0.000000	0.075000
4216333768	420949029	JOHNSTON RANCH	JOHNSTON RANCH #05H	AUSTIN CHALK	0.000000	0.100000	0.000000	0.075000	0.000000	0.075000
4216333769	420949028	JOHNSTON RANCH	JOHNSTON RANCH #03H	AUSTIN CHALK	0.000000	0.100000	0.000000	0.075000	0.000000	0.075000
4216333740	420949025	JOHNSTON RANCH	CARPENTER #01H	AUSTIN CHALK	0.000000	0.100000	0.000000	0.075000	0.000000	0.075000
4216333789	420949030	JOHNSTON RANCH	JOHNSTON RANCH #06H	AUSTIN CHALK	0.000000	0.100000	0.000000	0.075000	0.000000	0.075000
4216333811	420949034	JOHNSTON RANCH	JOHNSTON OSAGE #01H	AUSTIN CHALK	0.000000	0.100000	0.000000	0.075000	0.000000	0.075000
4216333826	420949027	JOHNSTON RANCH	JOHNSTON RANCH #15H	AUSTIN CHALK	0.000000	0.100000	0.000000	0.075000	0.000000	0.075000
4249332596	420949016	PANDORA	SHEFFIELD RANCH A #01H	BUDA	1.000000	1.000000	0.780000	0.750000	0.780000	0.750000
4249332700	420949042	PANDORA	SHEFFIELD RANCH A #02H	BUDA	1.000000	1.000000	0.780000	0.750000	0.780000	0.750000
4216333827		JOHNSTON RANCH	JOHNSTON RANCH #11H	AUSTIN CHALK	0.000000	0.100000	0.000000	0.075000	0.000000	0.075000
4216333824		JOHNSTON RANCH	JOHNSTON RANCH #13H	AUSTIN CHALK	0.000000	0.100000	0.000000	0.075000	0.000000	0.075000
4216333825		JOHNSTON RANCH	JOHNSTON RANCH #14H	AUSTIN CHALK	0.000000	0.100000	0.000000	0.075000	0.000000	0.075000
4216333827		JOHNSTON RANCH	JOHNSTON RANCH #16H	AUSTIN CHALK	0.000000	0.100000	0.000000	0.075000	0.000000	0.075000
4216333820		JOHNSTON RANCH	JOHNSTON OSAGE UNIT B #1H	AUSTIN CHALK	0.000000	0.100000	0.000000	0.075000	0.000000	0.075000
4216334093	411074048	BUCKHORN	WILLOW 2H	EAGLE FORD	0.448595	0.448595	0.336446	0.336446	0.336446	0.336446
4216334094	411074047	BUCKHORN	WILLOW 3H	EAGLE FORD	0.476898	0.476898	0.357673	0.357673	0.357673	0.357673
4216334073	411027555	BUCKHORN	CLYDESDALE #201H	N/A	1.000000	1.000000	0.750000	0.750000	0.750000	0.750000
4201334559	411027416	BUCKHORN	CHILIPITIN, LTD. 102M	AUSTIN CHALK	1.000000	1.000000	0.750000	0.750000	0.750000	0.750000
4228332332	411027797	BUCKHORN	ZELLA CROMWELL RANCH 1M	AUSTIN CHALK	1.000000	1.000000	0.750000	0.750000	0.750000	0.750000

**EXHIBIT A-1**

**Attached to and made a part of that certain  
Assignment, Bill of Sale and Conveyance  
dated as of February 28, 2018, by and between  
Cabot Oil & Gas Corporation, as “Assignor”, and  
VOG Palo Verde LP, as “Assignee”**

TARGET AREA

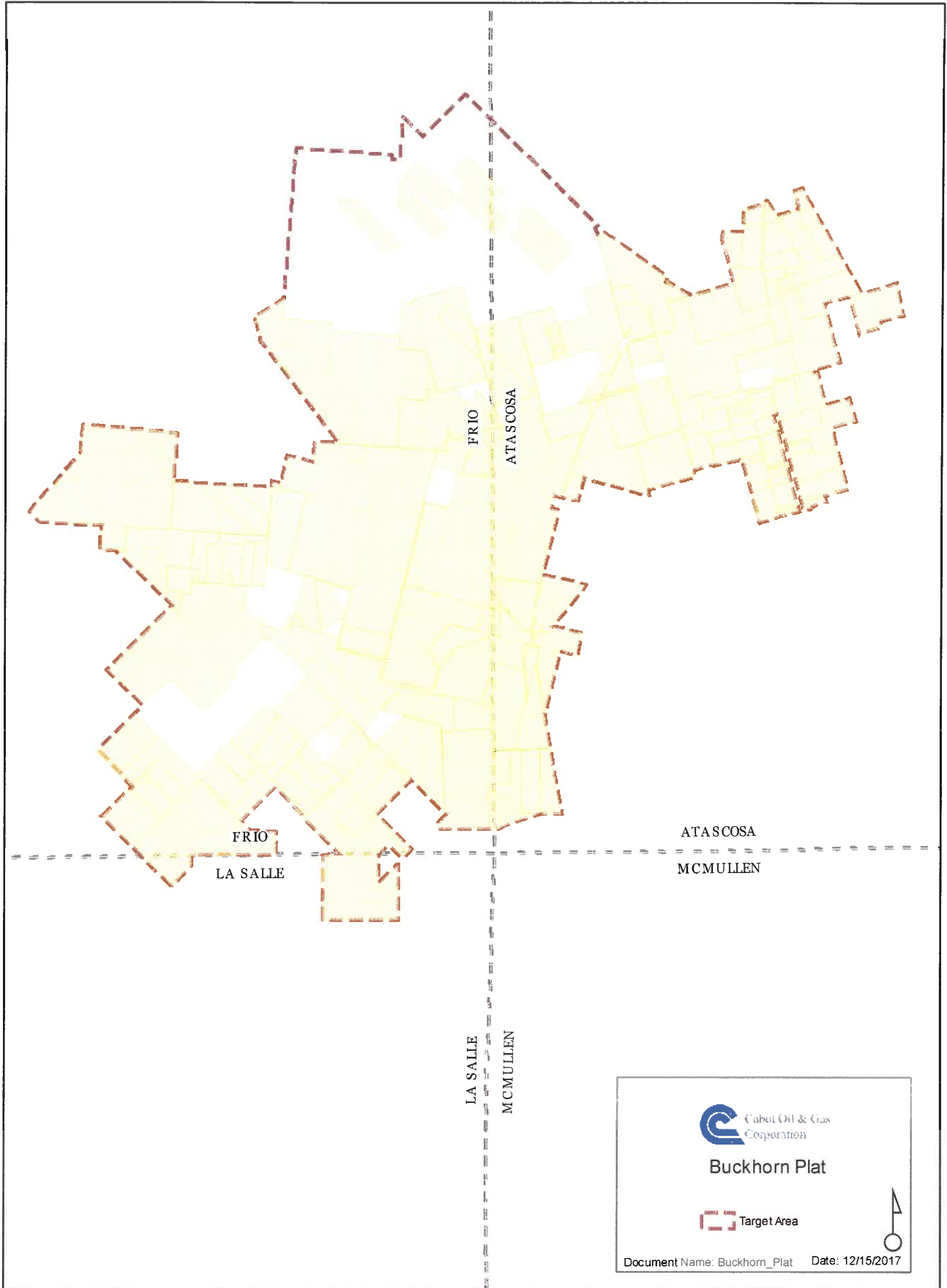
See attached.

VOG

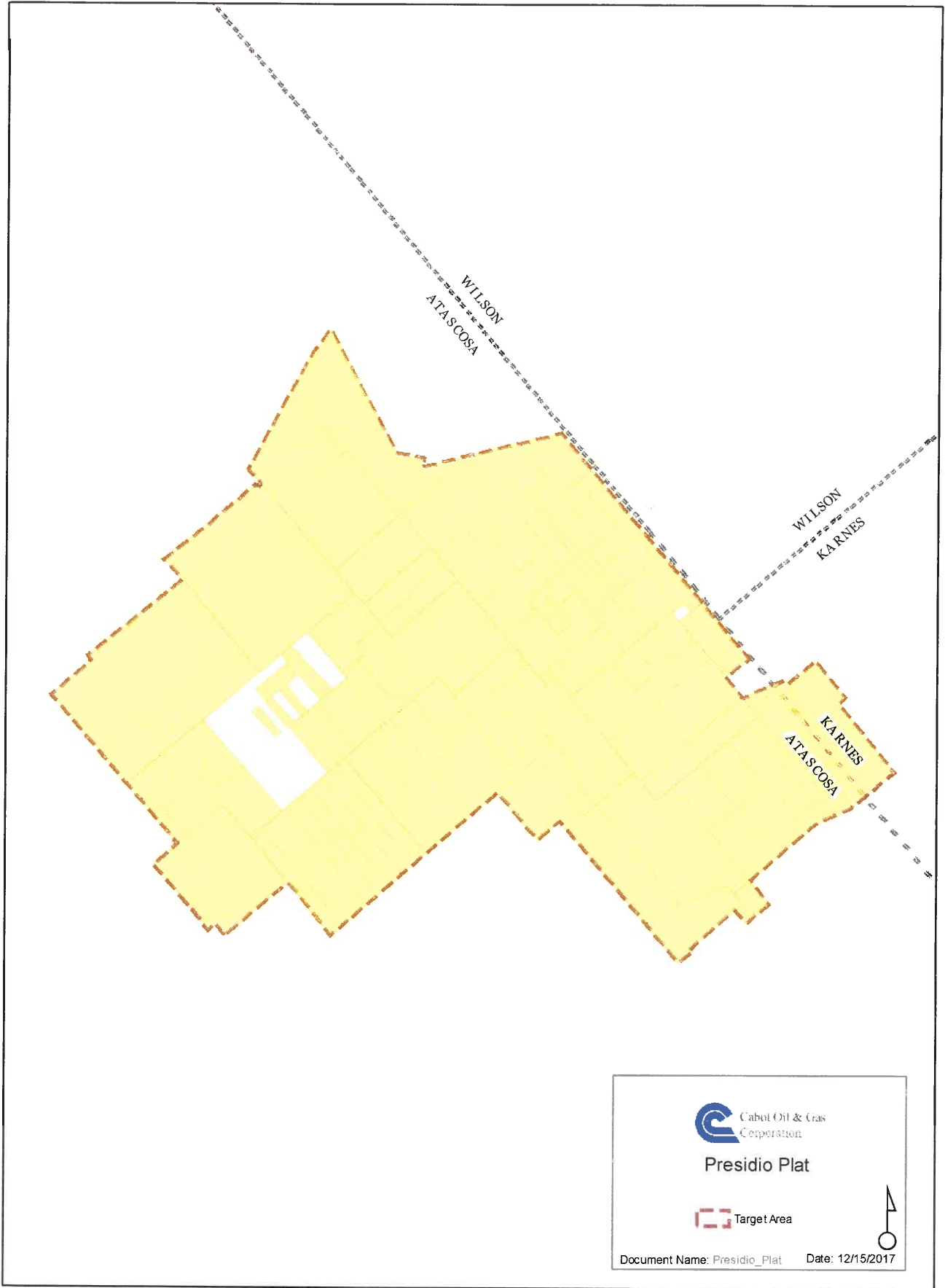
0236

PG

0374



W  
O  
L  
F  
O  
N  
G  
O  
N  
S  
P  
L  
O  
M  
S



**EXHIBIT B**

**Attached to and made a part of that certain  
Assignment, Bill of Sale and Conveyance  
dated as of February 28, 2018, by and between  
Cabot Oil & Gas Corporation, as “Assignor”, and  
VOG Palo Verde LP, as “Assignee”**

CERTAIN MASTER SERVICE AGREEMENTS

1. That certain Gas Compressor Equipment Master Rental and Servicing Agreement dated July 1, 2009, by and between Enerven Compression Services, LLC and Cabot Oil & Gas Corporation.

NOV 03 2017



**EXHIBIT C**

**Attached to and made a part of that certain  
Assignment, Bill of Sale and Conveyance  
dated as of February 28, 2018, by and between  
Cabot Oil & Gas Corporation, as “Assignor”, and  
VOG Palo Verde LP, as “Assignee”**

CERTAIN EXCLUDED ASSETS

1. That certain Daywork Drilling Contract dated February 1, 2017, by and between Patterson-UTI Drilling Company LLC and Cabot Oil & Gas Corporation (which contract has been terminated).
2. The following oil and gas leases:

FILE NUMBER		LESSOR	LESSEE	LEASE DATE	BOOK	PAGE	RECEPTION	COUNTY	STATE	PROSPECT
42-0004962		UNION PACIFIC RAILROAD COMPANY	CABOT OIL & GAS CORPORATION	9/27/2011			125836	ATASCOSA	TX	BUCKHORN
					47	707		FRIO		
					47	710		FRIO		
					47	713	121424	FRIO		
					48	805	121602	FRIO		
42-0006422		THOMAS, MARY LEE, ET AL	MANTI SALSA, LTD	2/20/2008	48	636	121574	FRIO	TX	BUCKHORN
42-0006423	A	PLUENNEKE, BARBARA K, ET AL	MANTI EQUITY PARTNERS, LP	12/24/2009	69	332	125487	FRIO	TX	BUCKHORN
					70	874	125738	FRIO		
42-0006423	B	KOTHMANN, VERNER JIM, ET AL	MANTI EQUITY PARTNERS, LP	1/3/2010	70	878	125739	FRIO		
					74	128	126367	FRIO	TX	BUCKHORN
42-0006424	A	KOTHMANN, E B, MINERAL TRUST	MANTI EQUITY PARTNERS, LP	12/24/2009	69	332	125487	FRIO	TX	BUCKHORN
					70	874	125738	FRIO		
					70	878	125739	FRIO		
42-0006424	B	KOTHMANN, VERNER JIM, ET AL	MANTI EQUITY PARTNERS, LP	1/3/2010	74	128	126367	FRIO	TX	BUCKHORN

3. The specified interests set forth below in and to the following Wells:

API NUMBER	CABOT PROPERTY NUMBER	PROSPECT	WELL NAME	TARGET FORMATION	BPO WI	APO WI	BPO NRI - Oil	APO NRI - Oil	BPO NRI - Gas	APO NRI - Gas
4216333438	420949024	BUCKHORN	KOTHMANN RANCH #03STH	EAGLE FORD	1.000000	1.000000	0.750000	0.750000	0.750000	0.750000
4216333517	420949017	BUCKHORN	KOTHMANN #06B #1H	EAGLE FORD	1.000000	1.000000	0.750000	0.750000	0.750000	0.750000
4216333617	420949013	BUCKHORN	KOTHMANN RANCH #07H	EAGLE FORD	1.000000	1.000000	0.750000	0.750000	0.750000	0.750000
4216333854	420950001	BUCKHORN	KOTHMANN RANCH #12H	EAGLE FORD	1.000000	1.000000	0.750000	0.750000	0.750000	0.750000
4216333658	420949011	BUCKHORN	KOTHMANN-KERR RANCH #02H	EAGLE FORD	1.000000	1.000000	0.750000	0.750000	0.750000	0.750000
4216333549	420949022	BUCKHORN	KOTHMANN-KERR #01H	EAGLE FORD	1.000000	1.000000	0.750000	0.750000	0.750000	0.750000
4216333510	420949007	BUCKHORN	KOTHMANN RANCH #05H	EAGLE FORD	1.000000	1.000000	0.750000	0.750000	0.750000	0.750000
4216333712	420949005	BUCKHORN	KOTHMANN RANCH #09H	EAGLE FORD	1.000000	1.000000	0.750000	0.750000	0.750000	0.750000
4216333456	420949018	BUCKHORN	KOTHMANN #04H	EAGLE FORD	1.000000	1.000000	0.750000	0.750000	0.750000	0.750000
4216333702	420949010	BUCKHORN	KOTHMANN RANCH #08H	EAGLE FORD	1.000000	1.000000	0.750000	0.750000	0.750000	0.750000
4216333761	420949002	BUCKHORN	KOTHMANN RANCH #10H	EAGLE FORD	1.000000	1.000000	0.750000	0.750000	0.750000	0.750000
4216333953	420950029	BUCKHORN	KOTHMANN RANCH #26H	EAGLE FORD	1.000000	1.000000	0.750000	0.750000	0.750000	0.750000
4216333952	420950028	BUCKHORN	KOTHMANN RANCH #25H	EAGLE FORD	1.000000	1.000000	0.750000	0.750000	0.750000	0.750000
4216333929	420950016	BUCKHORN	KOTHMANN RANCH #14H	EAGLE FORD	1.000000	1.000000	0.750000	0.750000	0.750000	0.750000
4216333954	420950030	BUCKHORN	KOTHMANN RANCH #27H	EAGLE FORD	1.000000	1.000000	0.750000	0.750000	0.750000	0.750000
4216333930	420950017	BUCKHORN	KOTHMANN RANCH #15H	EAGLE FORD	1.000000	1.000000	0.750000	0.750000	0.750000	0.750000
4216333980	420950040	BUCKHORN	SPEAR POINT #1H	EAGLE FORD	0.484327	0.484327	0.363245	0.363245	0.363245	0.363245
4216334018	420865241	BUCKHORN	CLYDESDALE #3H	EAGLE FORD	0.649600	0.649600	0.487200	0.487200	0.487200	0.487200
4216334019	420865240	BUCKHORN	CLYDESDALE #2H	EAGLE FORD	0.664067	0.664067	0.498050	0.498050	0.498050	0.498050
4216334000	420865235	BUCKHORN	CLYDESDALE #1H	EAGLE FORD	0.666183	0.666183	0.499637	0.499637	0.499637	0.499637
4216333372	420949003	BUCKHORN	KOTHMANN #01	OLMOS	1.000000	1.000000	0.750000	0.750000	0.000000	0.000000
4216333406	420949014	BUCKHORN	CALKINS-KOTHMAN #2-1	OLMOS	1.000000	1.000000	0.750000	0.750000	0.750000	0.750000
4216333765	411027336	BUCKHORN	KOTHMANN-RANCH 11	N/A	1.000000	1.000000	0.750000	0.750000	0.750000	0.750000

API NUMBER	CABOT PROPERTY NUMBER	PROSPECT	WELL NAME	TARGET FORMATION	BPO WI	APO WI	BPO NRI - Oil	APO NRI - Oil	BPO NRI - Gas	APO NRI - Gas
4216334093	411074048	BUCKHORN	WILLOW 2H #2H	EAGLE FORD	0.551405	0.551405	0.413554	0.413554	0.413554	0.413554
4216334094	411074047	BUCKHORN	WILLOW 3H #3H	EAGLE FORD	0.523102	0.523102	0.392327	0.392327	0.392327	0.392327
4201334634	420865025	BUCKHORN	JOE HINDES "C" #4H	EAGLE FORD	0.012201	0.012201	0.009151	0.009151	0.009151	0.009151
4201334766	420865071	BUCKHORN	JOE HINDES "C" #8H	EAGLE FORD	0.012201	0.012201	0.009151	0.009151	0.009151	0.009151
4201334895	420865113	BUCKHORN	JOE HINDES G11	EAGLE FORD	0.002220	0.002220	0.001665	0.001665	0.001665	0.001665
4201334896	420865114	BUCKHORN	JOE HINDES G12	EAGLE FORD	0.001371	0.001371	0.001028	0.001028	0.001028	0.001028
4201334636	420865042	BUCKHORN	JOE HINDES "D" #5H	EAGLE FORD	0.023028	0.023028	0.017271	0.017271	0.017271	0.017271
4216333875	420865091	BUCKHORN	GHOST TOWN #1	EAGLE FORD	0.004035	0.004035	0.003026	0.003026	0.003026	0.003026

FILED FOR RECORD  
ANGIE TULLIS - COUNTY CLERK  
FRIO COUNTY, TEXAS

**INST NO: 0150955**


FILED ON: MARCH 01, 2018 AT 02:59pm

THIS INSTRUMENT CONTAINED 44 PAGES AT FILING



THE STATE OF TEXAS COUNTY OF FRIO  
I hereby certify that this instrument was filed on the date  
and time stamped hereon and recorded in the volume  
and page of named record of Frio County, and stamped  
hereon by me.

DATE: MARCH 01, 2018  
ANGIE TULLIS, COUNTY CLERK

  
\_\_\_\_\_

Volume 236 on page 338-381

OPR RECORDS

V  
O  
L  
U  
M  
E  
P  
A  
G  
E  
S